DATA UKMO Duplicate
DUPLICATE
National Meteorological Library
FitzRoy Road, Exeter, Devon. EX1 3PB

DAILY WEATHER SUMMARY

June 1999

The Met.Office

DATA UKMO Duplicate
National Meteorological Library
FitzRoy Road, Exeter, Devon. EX1 3PB

National Meteorological Library & Archive
London Road, Bracknell, Berkshire, RG12 2SZ U.K.
TEL: 01344 85 4838 GTN: 1443 4838
fax : 01344 85 4840 *EMAIL:* metlib@meto.gov.uk
http://www.meto.gov.uk/sec1/sec1pg7.html

This publication must be returned or renewed by the last date shown below. Renewal depends on reservations. Extended loans must be authorised by the Librarian. Publications must **NOT** be passed to other readers.

15 SEP 1999

23 MAR 2000

26 MAR 2001

-6 OCT 2014

3 8078 0005 4284 7

DAILY WEATHER SUMMARY

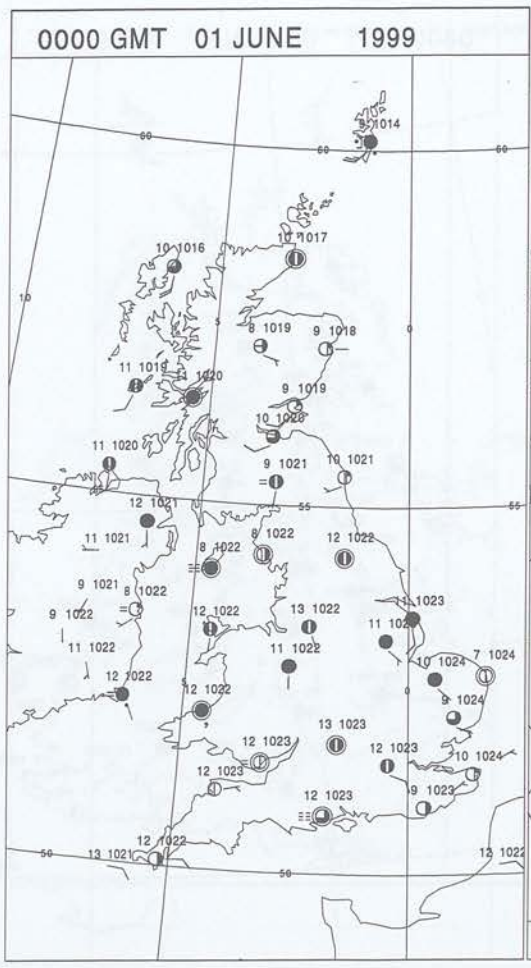



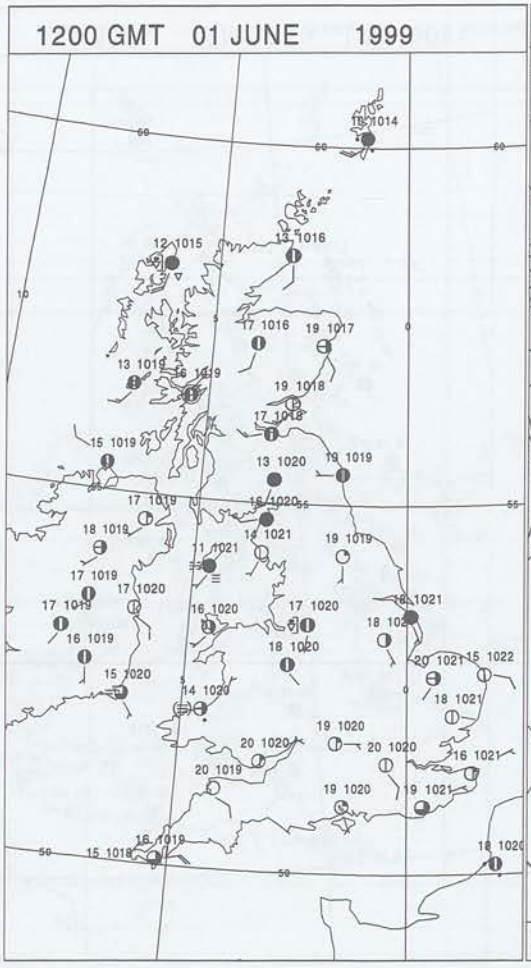



Crown Copyright 1999, All Rights Reserved

SURFACE REPORTS

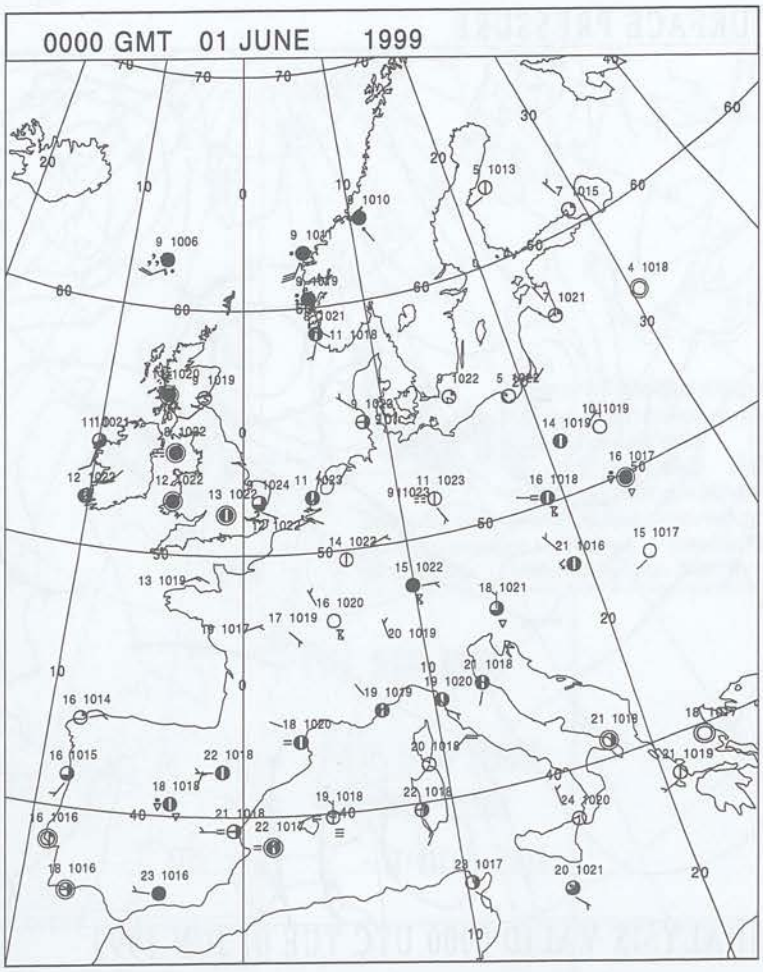

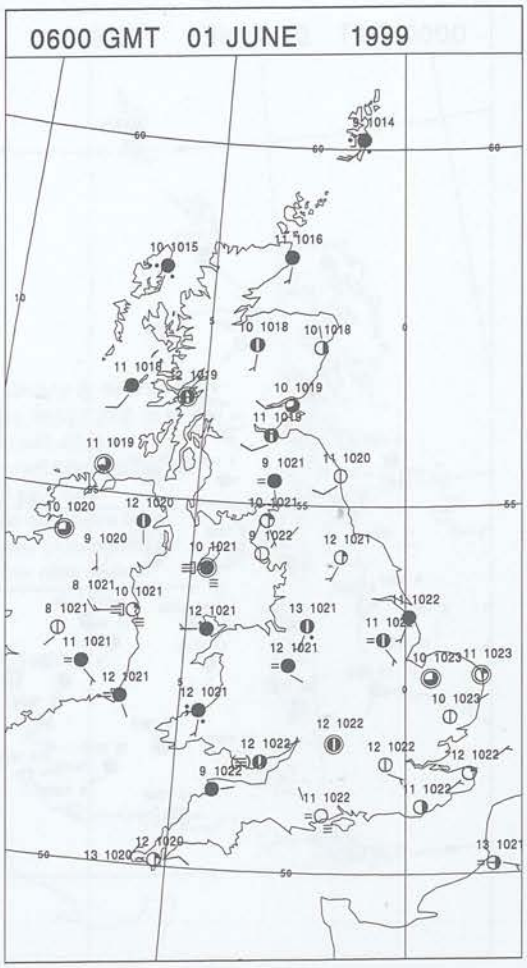

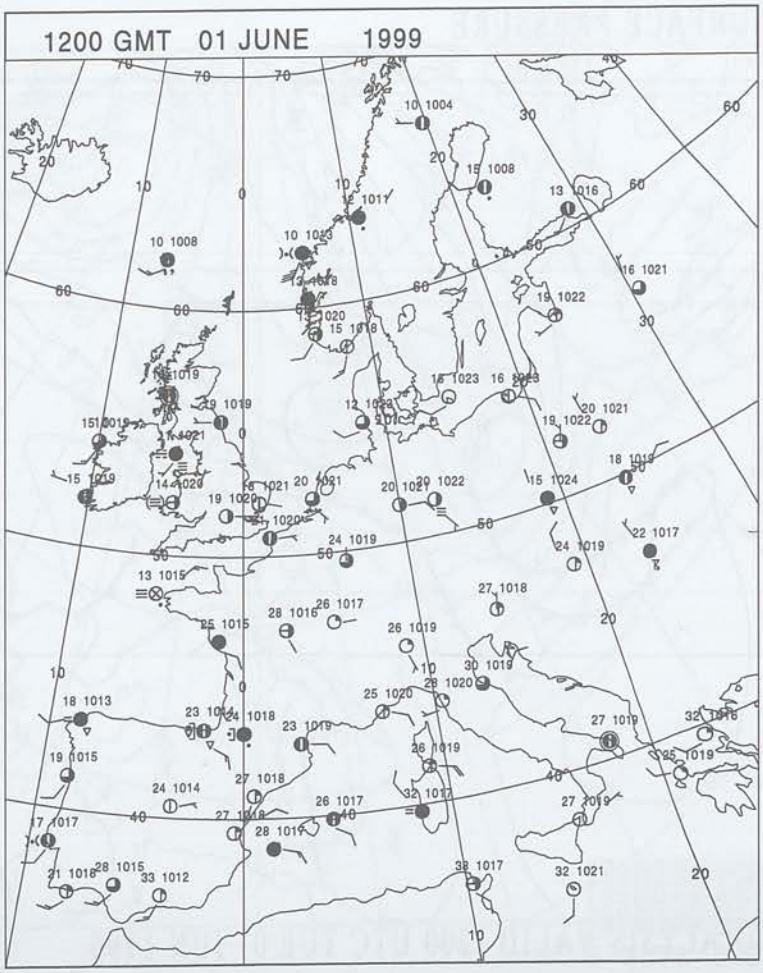

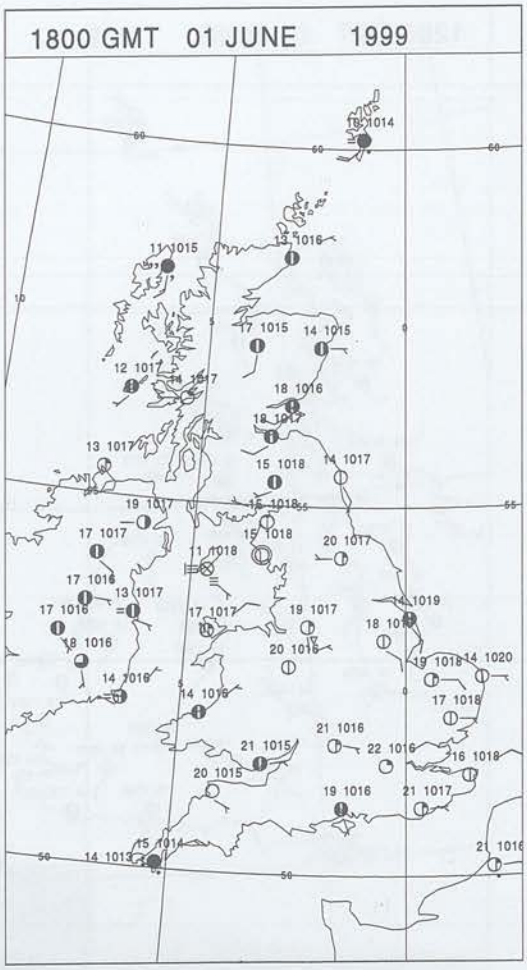

Crown Copyright 1999, All Rights Reserved

SIGNIFICANT WEATHER

Summary of UK weather for Tuesday 1 June 1999

The day started with variable cloud cover across England and Wales with some patches of mist or fog which became more extensive towards dawn as the cloud sheet continued to thin and break up.

Northern Ireland and western Scotland were generally cloudy whilst much of eastern Scotland had clear skies. Soon after dawn some patchy rain arrived in the Hebrides and Shetland and this tended to plague these areas for much of the day.

Apart from the odd spot of rain or light showers across Wales and the Midlands during the morning most other parts of the British Isles were dry until evening with some prolonged sunshine in some areas. Some patches of fog did affect some Irish Sea coasts, particularly the Isle of Man.

During the evening an area of heavy and thundery rain moved up from the south to affect the West Country with this spreading north through the evening to reach South Wales and later the southwest Midlands.

Temperatures became rather warm in many areas, whilst the more cloudy northwest was no better than average as were some places along the east coast.

EXTREMES

Highest Maximum:
23.4 Northolt, Greater London
Lowest Maximum:
10.6 Lerwick, Shetland
Lowest Minimum:
4.7 Warcop Range, Cumbria
Lowest Grass Minimum:
-0.6 Warcop Range, Cumbria
Most Rain:
44.6 Northolt, Greater London
Most Sun:
14.6 Wattisham, Suffolk

Crown Copyright 1999, All Rights Reserved

DAILY CLIMATE DATA

01 JUNE 1999 MIN TEMPERATURE IN CELSIUS

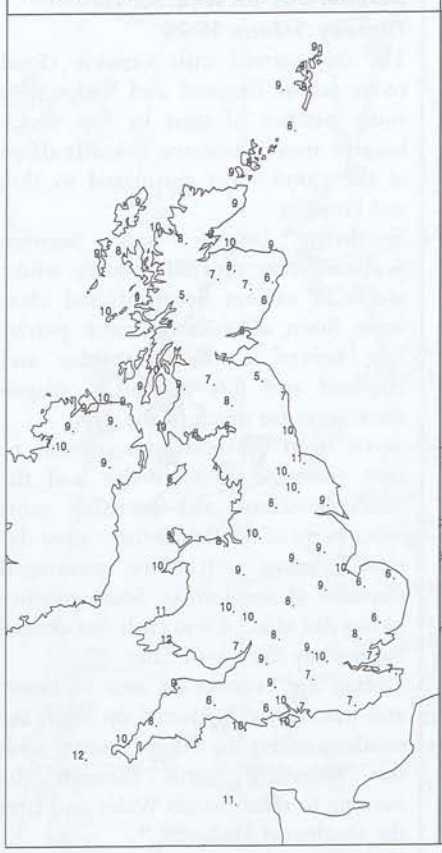

01 JUNE 1999 MAX TEMPERATURE IN CELSIUS

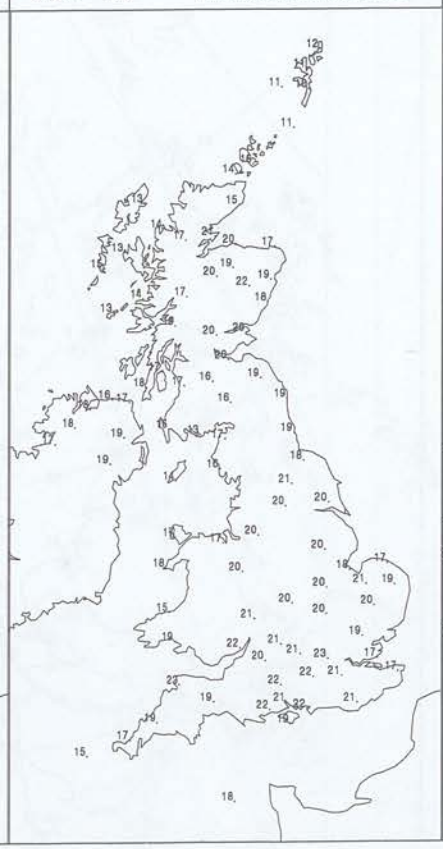

01 JUNE 1999 SUNSHINE HOURS

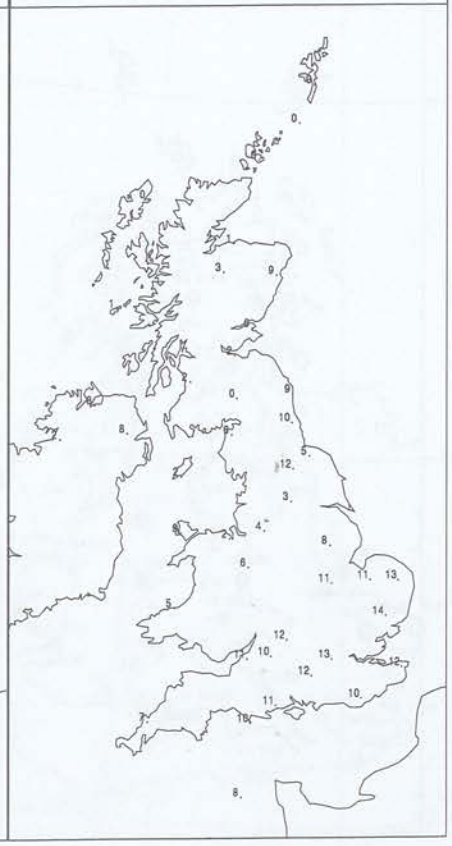

01 JUNE 1999 RAINFALL NIGHT-TIME MM

X = TRACE

01 JUNE 1999 RAINFALL DAY-TIME MM

X = TRACE

DAILY WEATHER SUMMARY

Crown Copyright 1999, All Rights Reserved

DAILY WEATHER SUMMARY

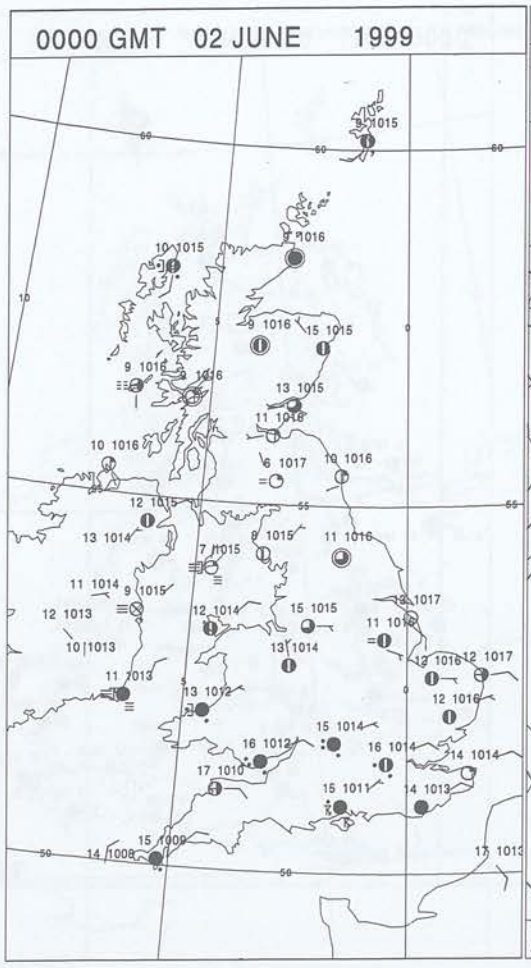



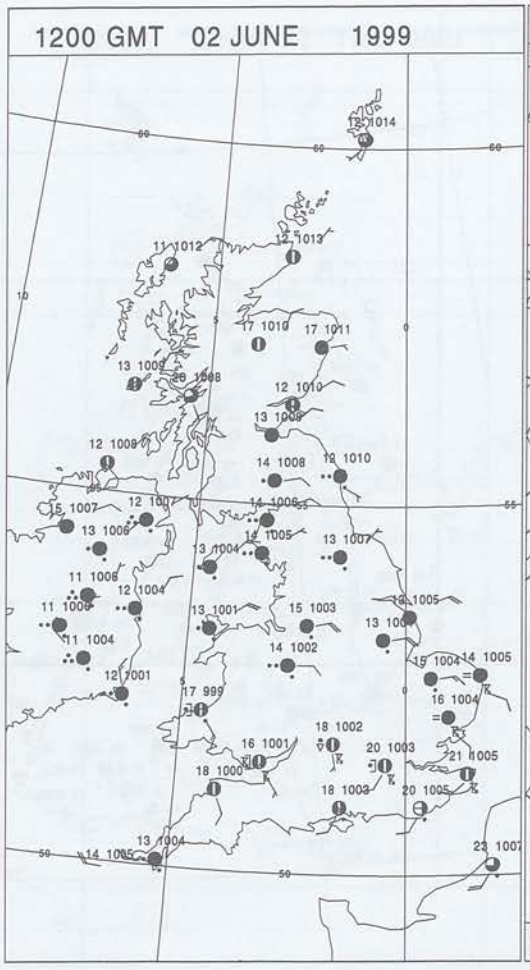

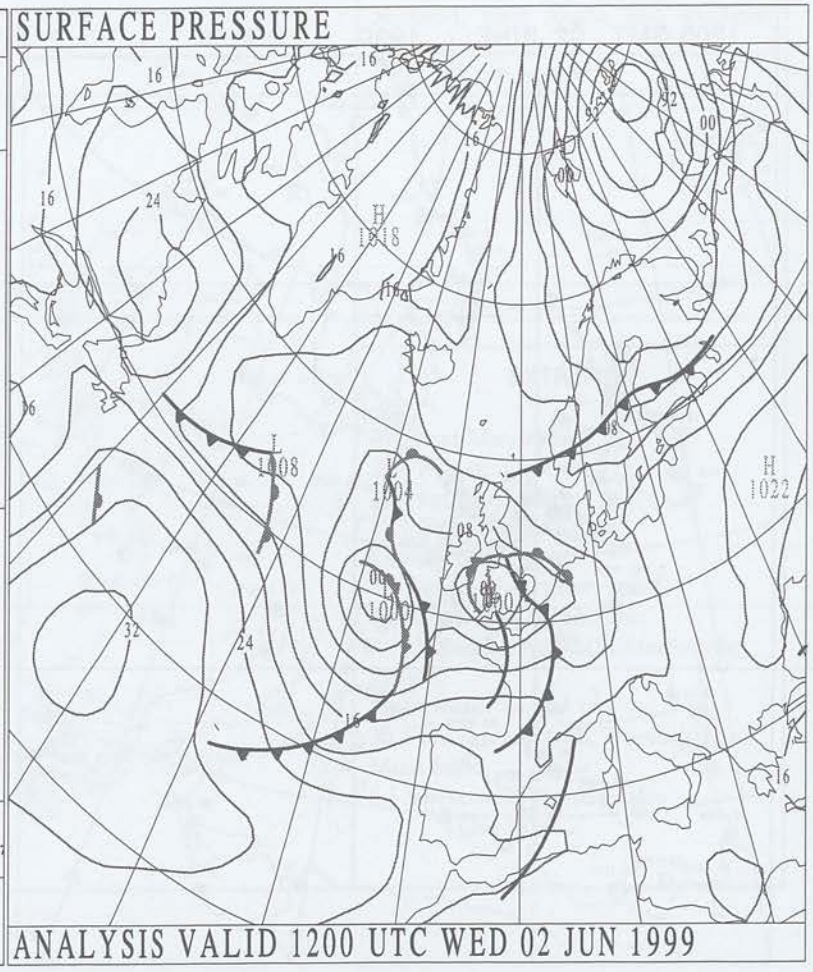

Crown Copyright 1999, All Rights Reserved

SURFACE REPORTS

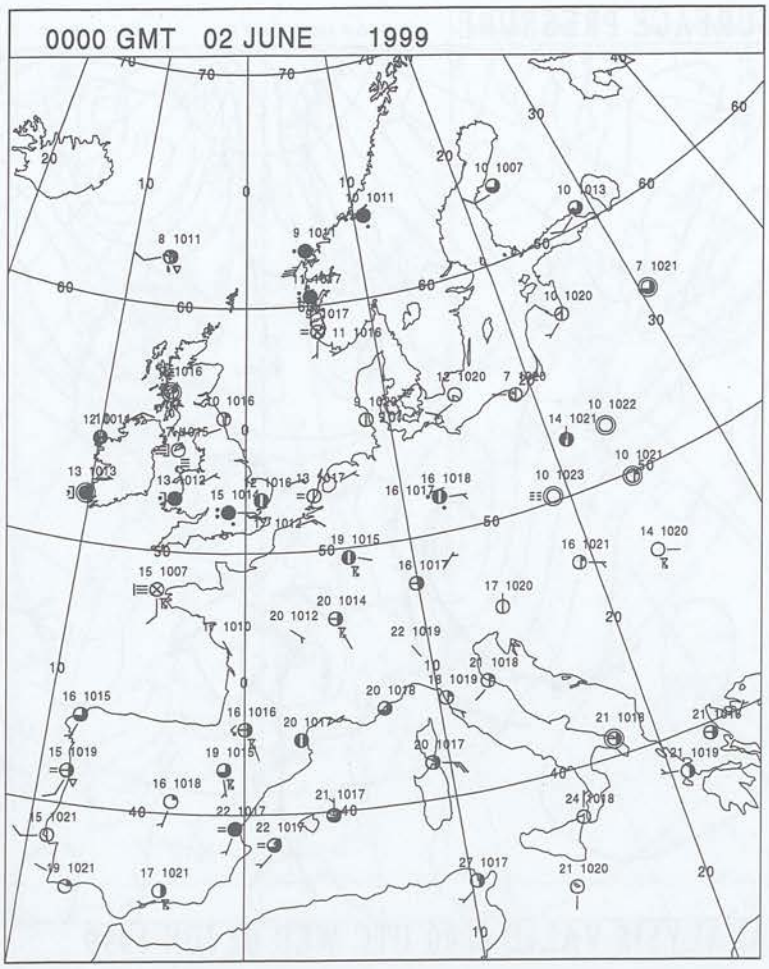

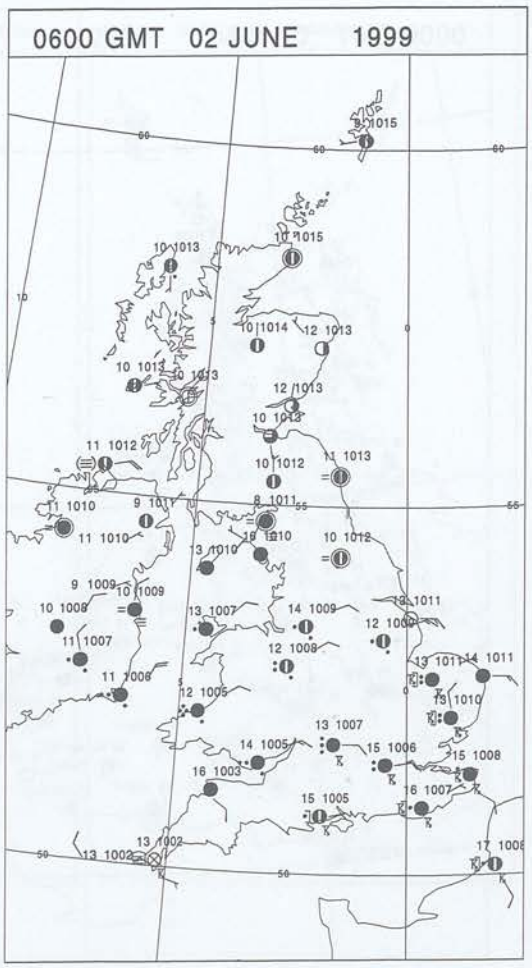

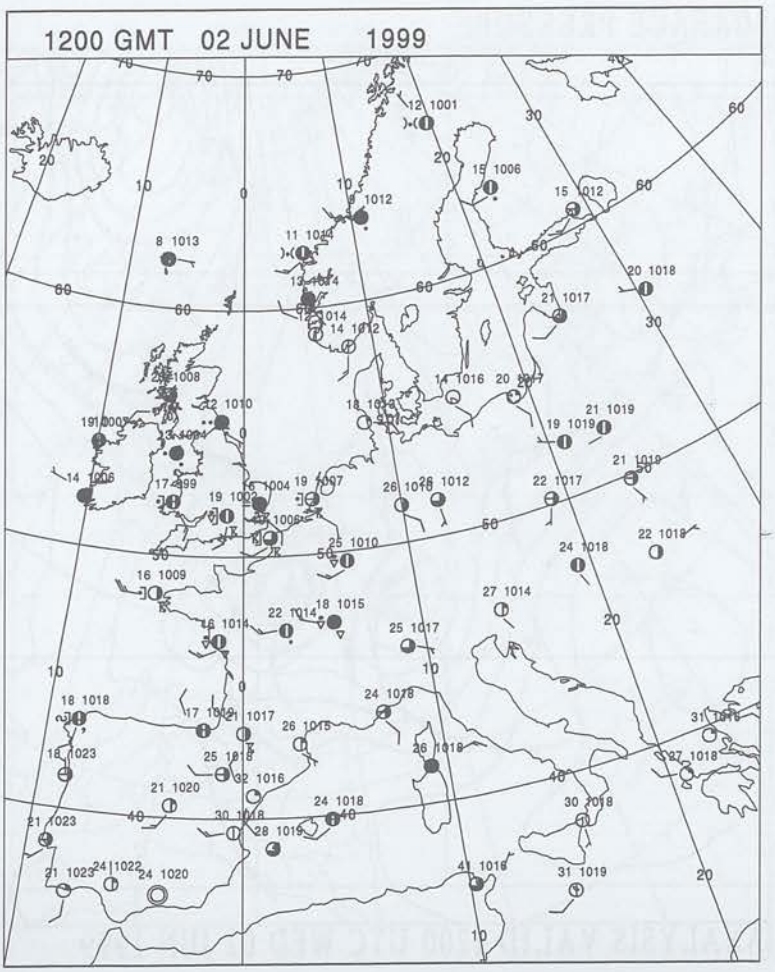

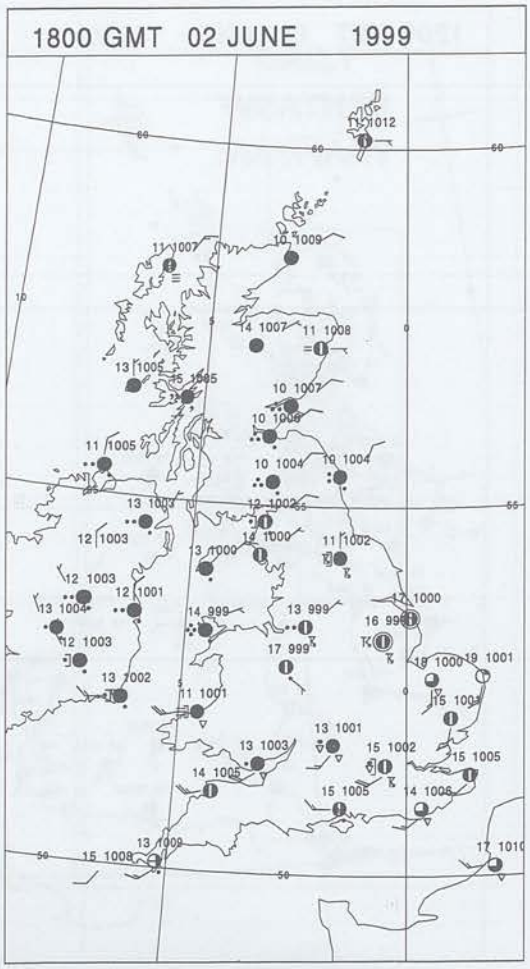

Crown Copyright 1999, All Rights Reserved

SIGNIFICANT WEATHER

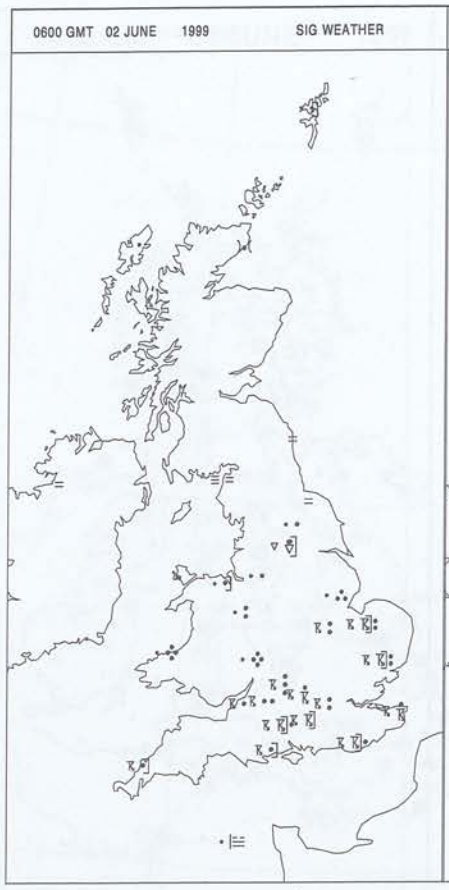

Summary of UK weather for Wednesday 2 June 1999

Scotland and Northern Ireland had a largely dry night with clear intervals, although light rain affected parts of western Scotland. Northern England and north Wales had some clear spells at first but cloud increased later. The rest of England and Wales were rather cloudy, and rain, heavy at times spread from the south. There were numerous thunderstorms, particularly over central southern England, the Midlands, East Anglia, and southeast England. At Southampton, 22.2 millimetres of rain fell between 00 and 01 GMT.

During the day, northern Scotland had a few sunny intervals and it stayed mostly dry until evening. Southern Scotland and Northern Ireland were mostly dry at first, but rain, heavy in places, affected these areas from late morning. England and Wales started the day with outbreaks of rain, heavy at times, and further thunderstorms. Parts of northern England were dry at first, and during the day, an area of brighter skies moved northeast across southern England and East Anglia.

Temperatures were near or rather above normal, but parts of western Scotland, East Anglia and southeast England were warm.

EXTREMES

Highest Maximum:
22.4 Manston, Kent
Lowest Maximum:
10.7 Ballypatrick, Antrim
Lowest Minimum:
4.0 Saughall, Ayrshire
Lowest Grass Minimum:
-0.5 Dalmally, Argyll (In Strathclyde Region)
Most Rain:
30.0 Church Lawford, Warwickshire
Most Sun:
8.3 Stornoway, Western Isles

Crown Copyright 1999, All Rights Reserved

Wednesday 2 June 1999

DAILY CLIMATE DATA

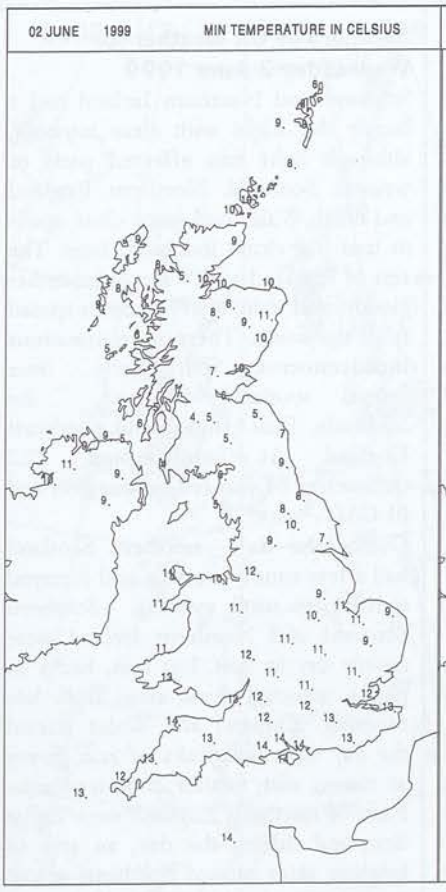

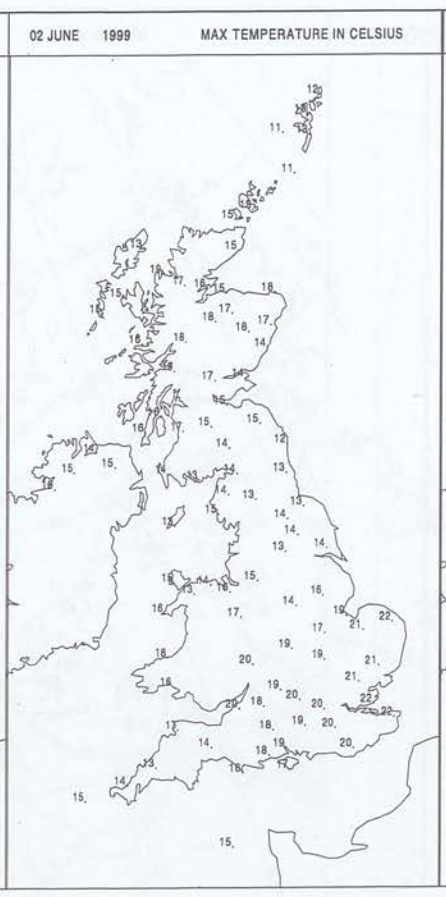

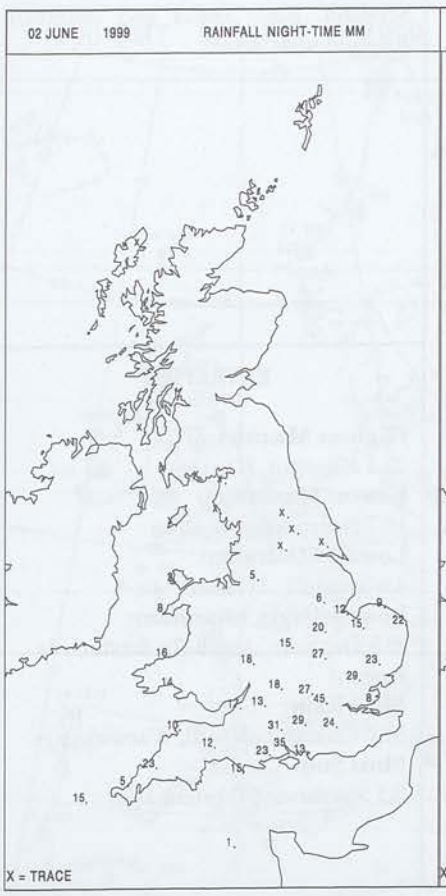

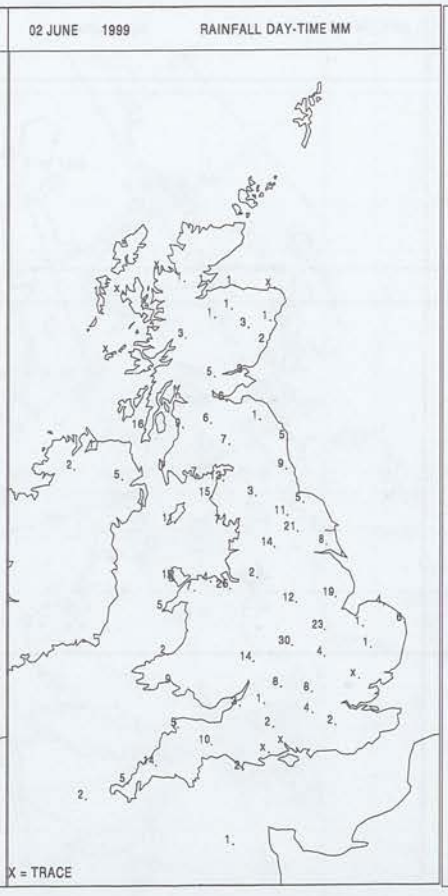

DAILY WEATHER SUMMARY

Crown Copyright 1999, All Rights Reserved

DAILY WEATHER SUMMARY

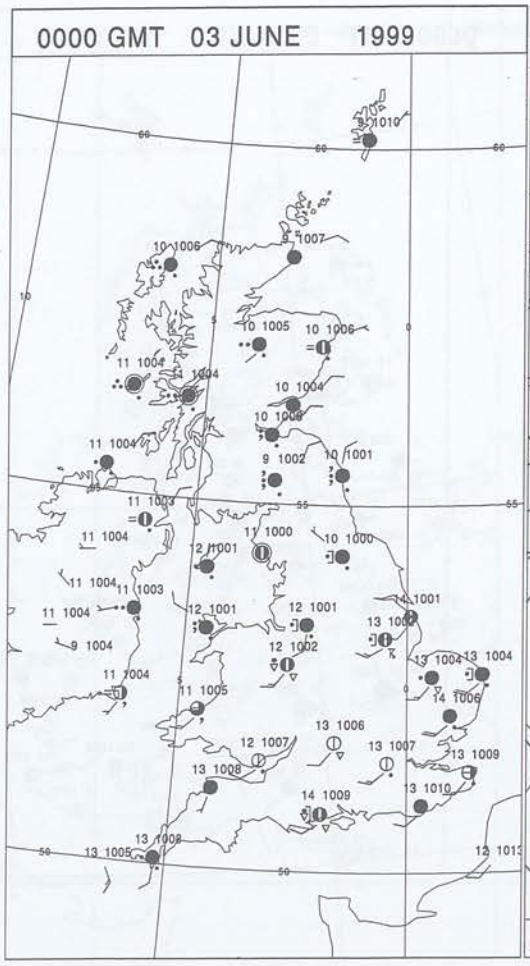

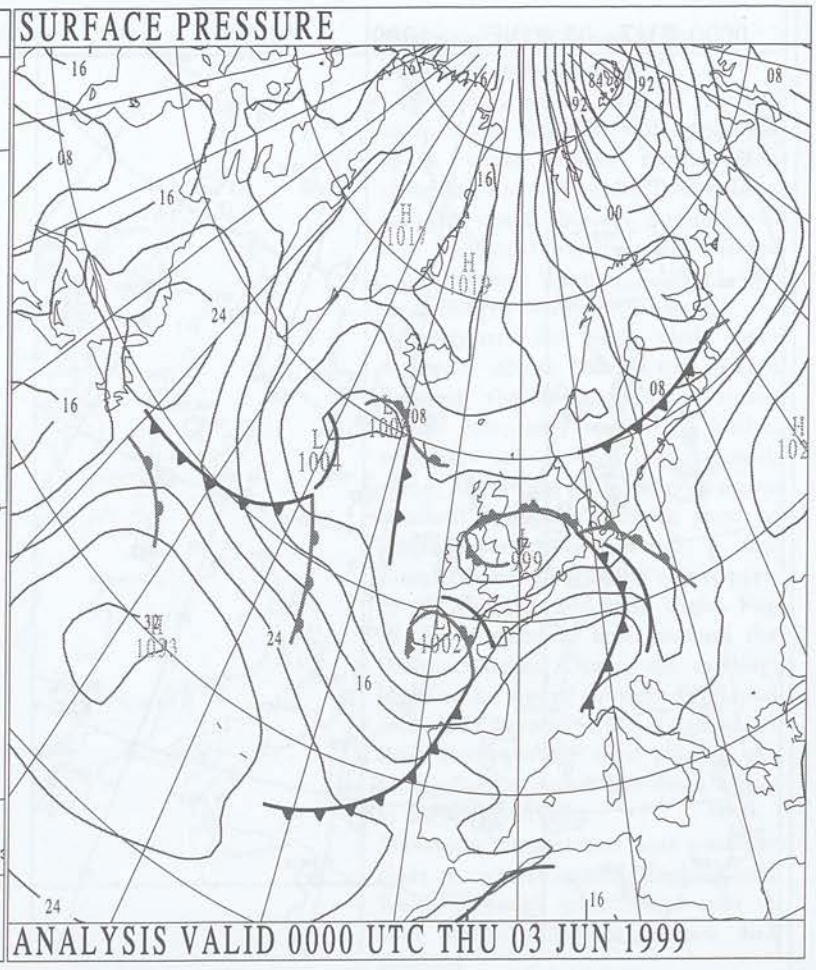

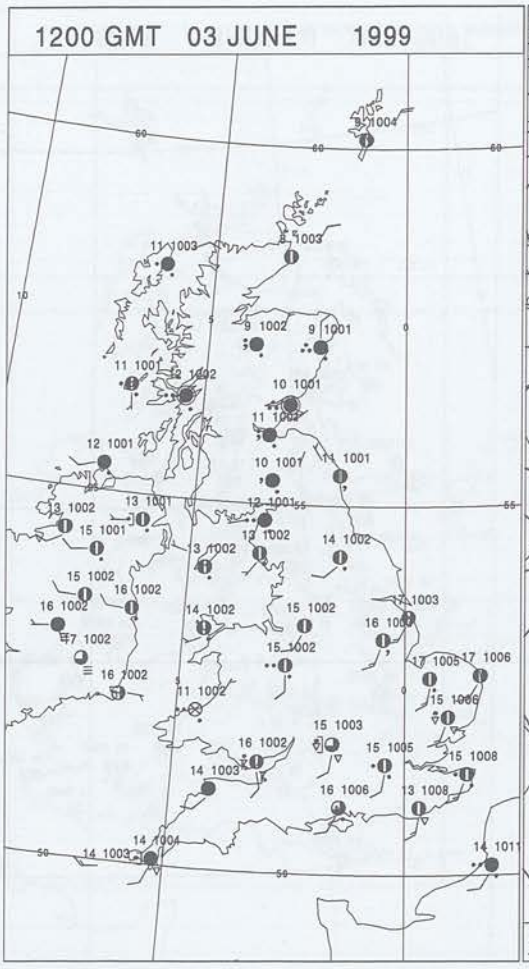

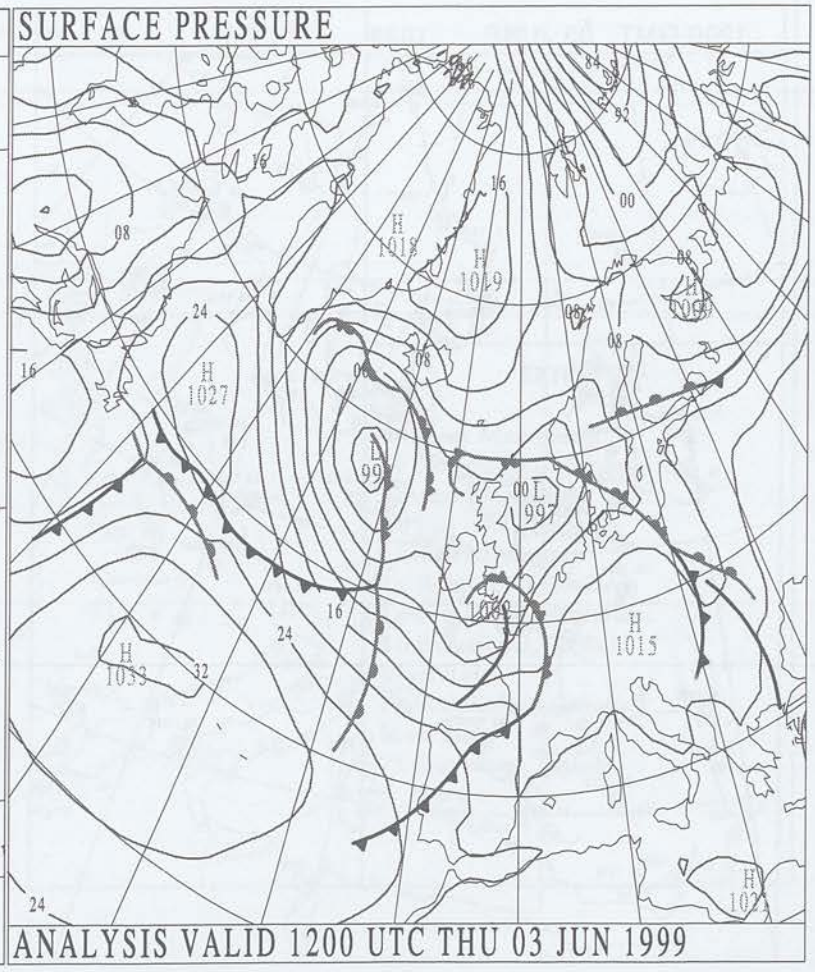

Crown Copyright 1999, All Rights Reserved

SURFACE REPORTS

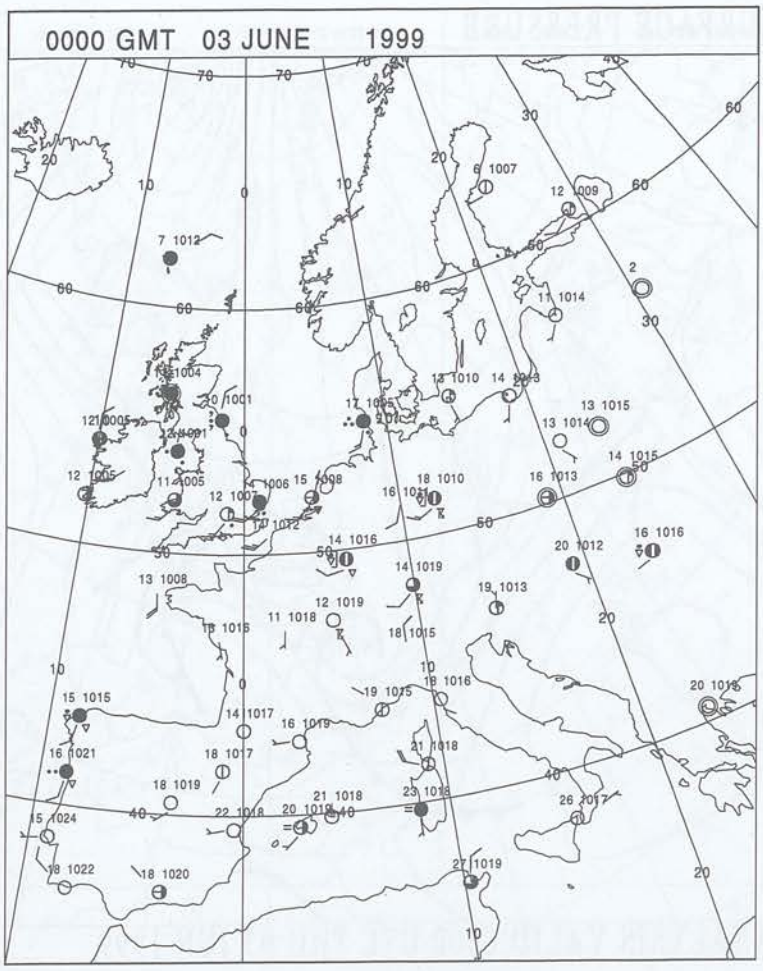

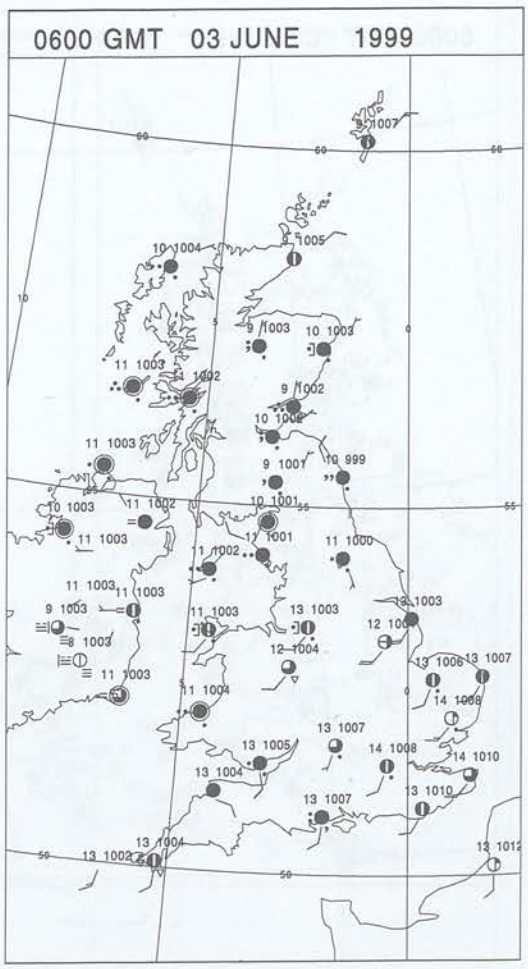

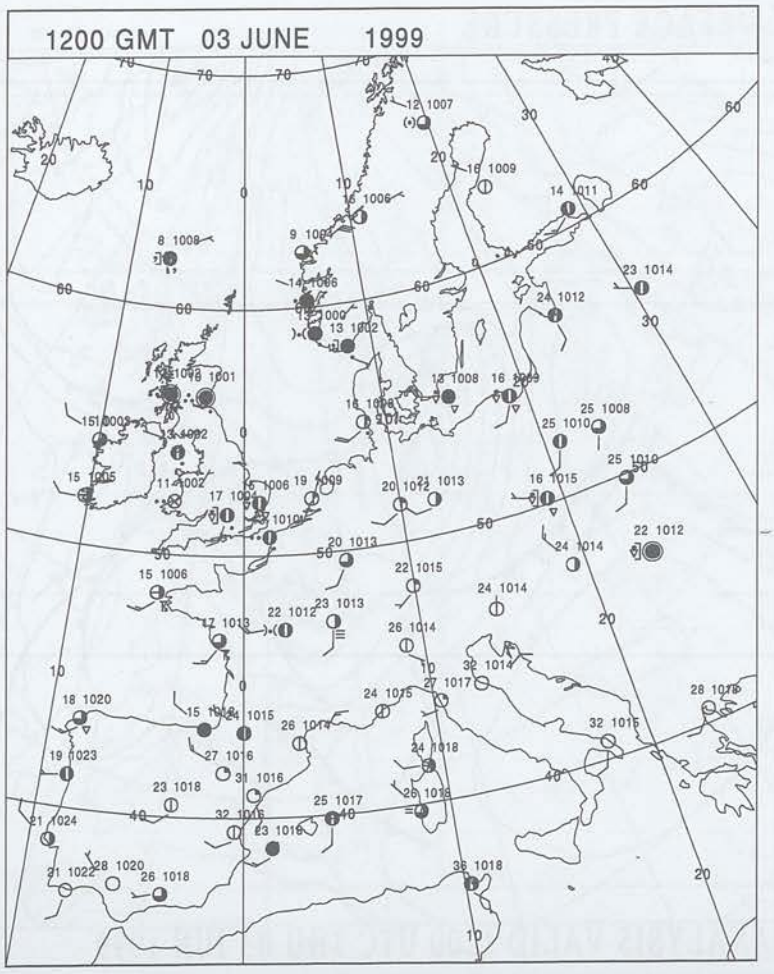

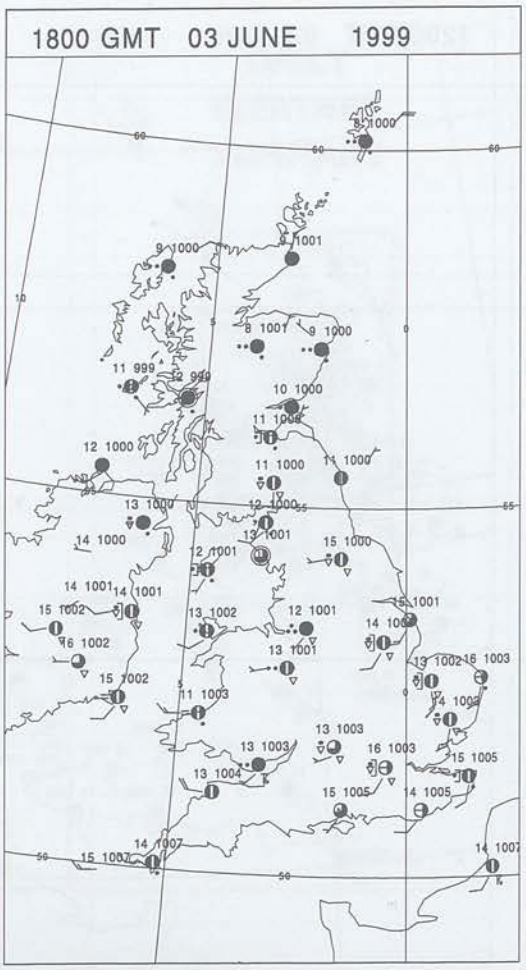

Crown Copyright 1999, All Rights Reserved

SIGNIFICANT WEATHER

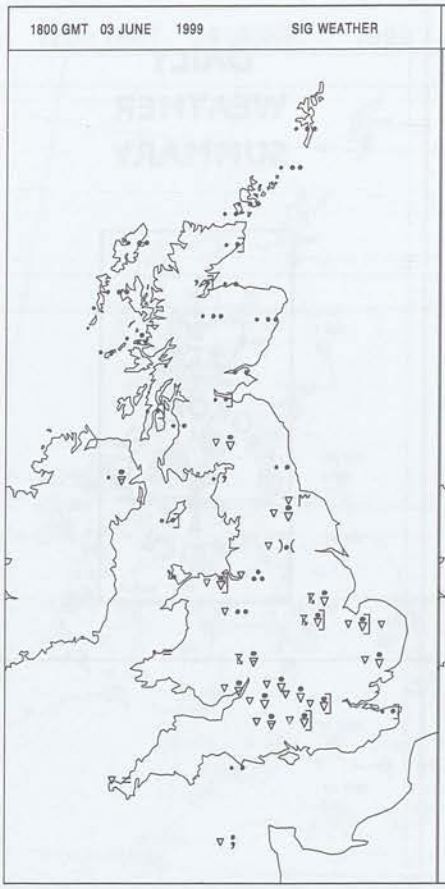

Summary of UK weather for Thursday 3 June 1999

Central and eastern parts of England had a largely dry night, with a few clear spells, whilst mostly cloudy skies shrouded the rest of the British Isles, bringing some showery outbreaks of rain. The most persistent rain affected Southern and Western Scotland, and areas near to Northwest England.

Apart from a few bright spells, more especially across central and eastern England, the day time was a rather cloudy one, and there were further outbreaks of showery rain around, some of which were heavy across Scotland and some western parts of England and Wales, with a few thunderstorms developing across parts of the Midlands and East Anglia. Fog patches formed at times around the Welsh coastline. During the evening, more in the way of showers developed from the west to affect England. A brisk southwesterly wind affected the Dover Straits, and it was often windy in the northern Isles.

Maximum temperatures were generally close to normal across England and Wales, although were rather cold to cold across Northern Ireland and Scotland.

EXTREMES

Highest Maximum:
19.2 Leconfield, Humberside
Lowest Maximum:
9.0 Fair Isle, Shetland
Lowest Minimum:
7.6 Baltasound, Shetland
Lowest Grass Minimum:
6.0 Baltasound, Shetland
Most Rain:
18.4 Cardinham, Cornwall
Most Sun:
7.6 Wattisham, Suffolk

Crown Copyright 1999, All Rights Reserved

Thursday 3 June 1999

DAILY CLIMATE DATA

03 JUNE 1999 MIN TEMPERATURE IN CELSIUS

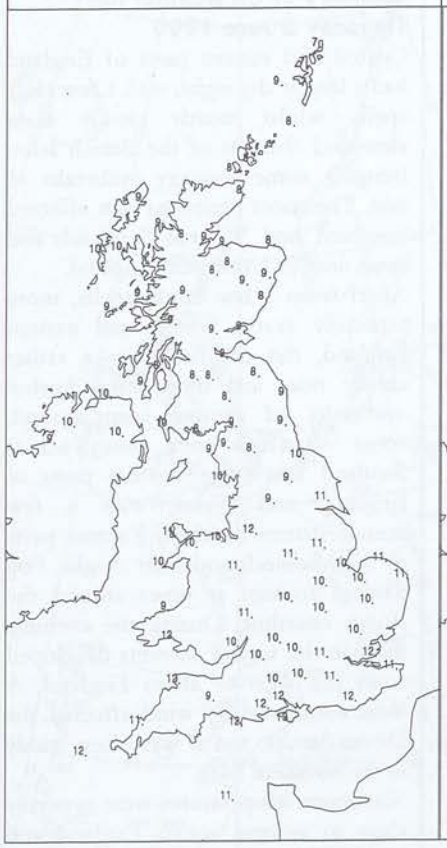

03 JUNE 1999 MAX TEMPERATURE IN CELSIUS

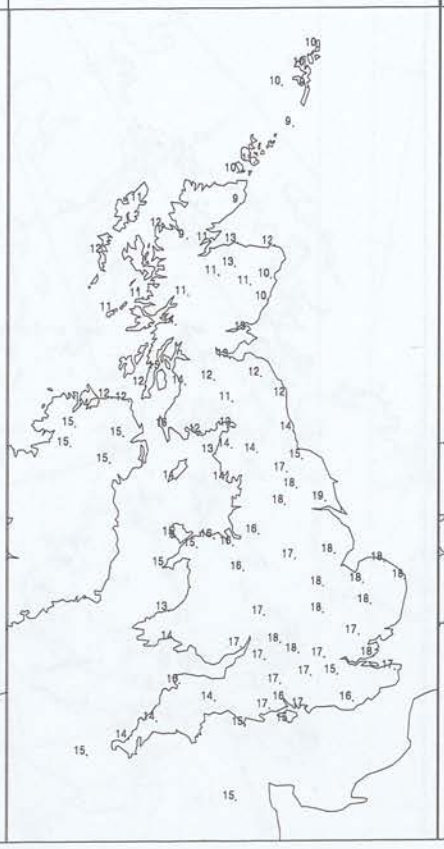

03 JUNE 1999 SUNSHINE HOURS

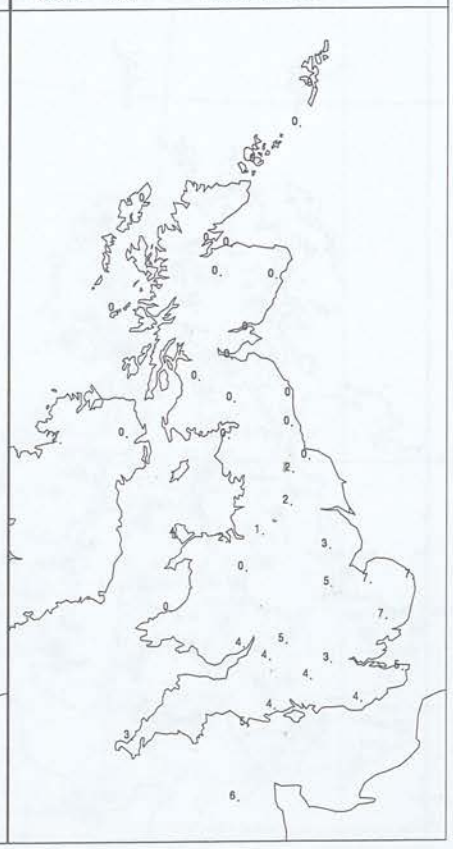

03 JUNE 1999 RAINFALL NIGHT-TIME MM

X = TRACE

03 JUNE 1999 RAINFALL DAY-TIME MM

X = TRACE

DAILY WEATHER SUMMARY

Crown Copyright 1999, All Rights Reserved

DAILY WEATHER SUMMARY

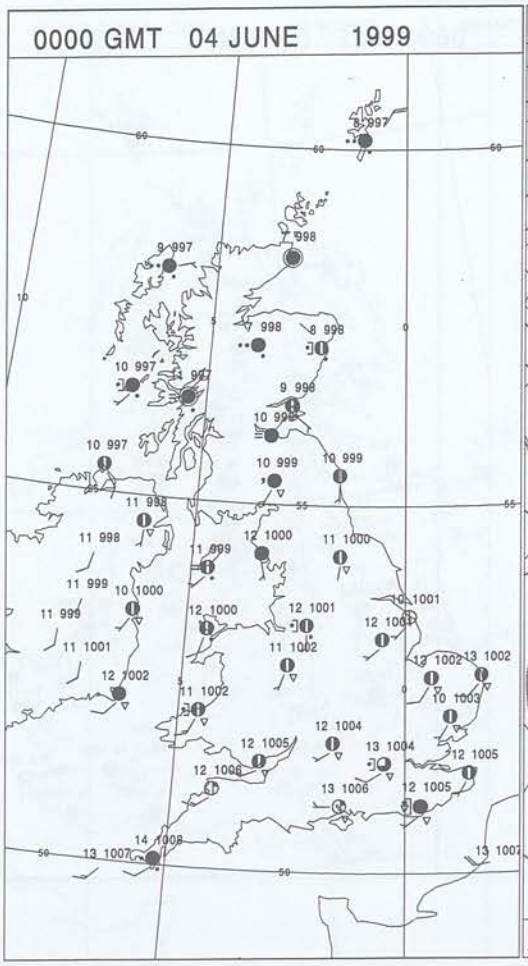

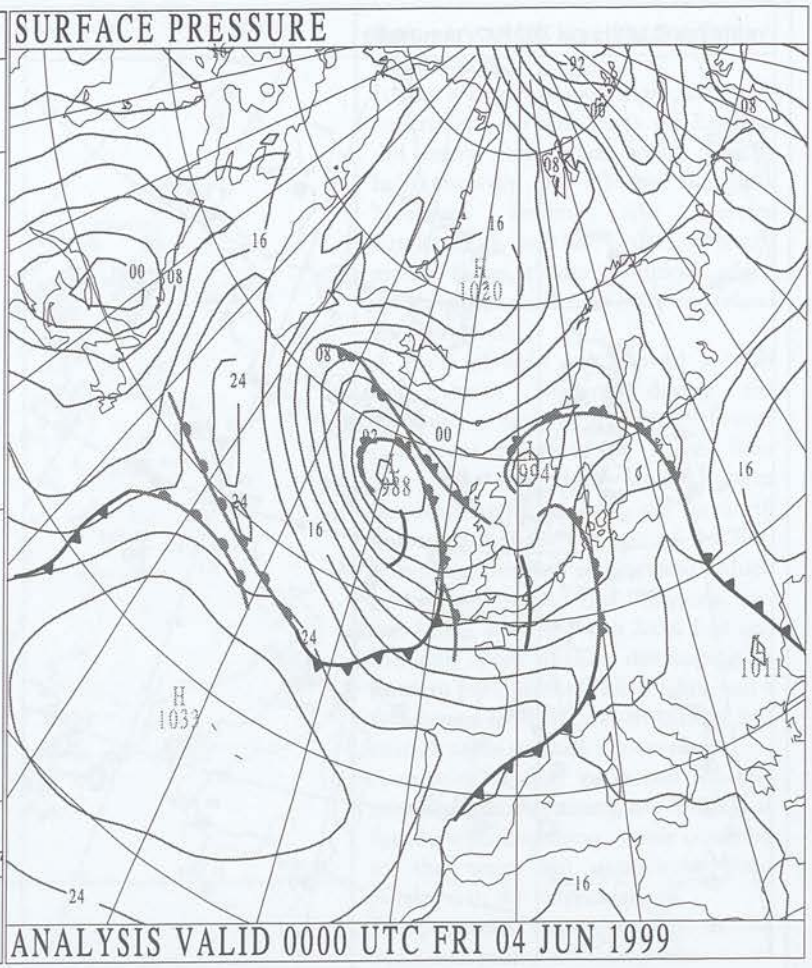

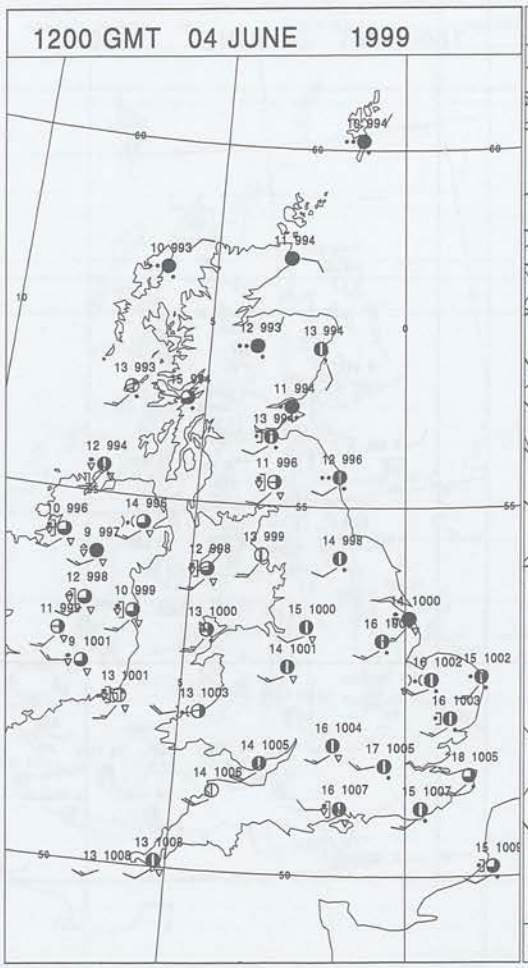

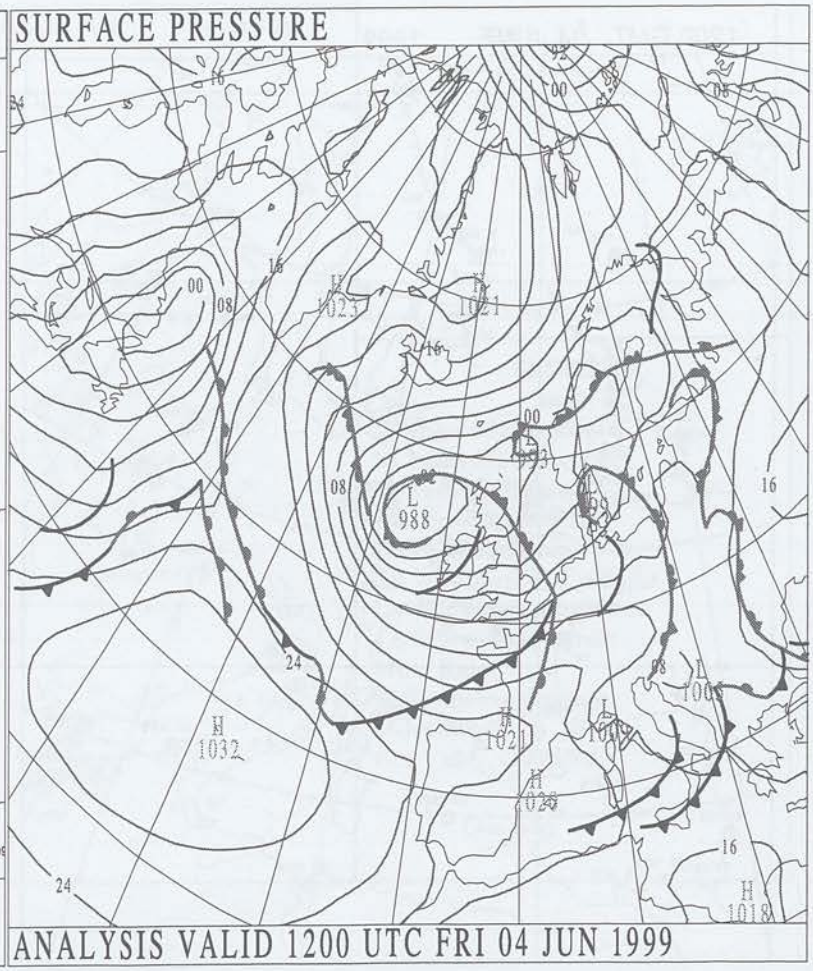

Crown Copyright 1999, All Rights Reserved

SURFACE REPORTS

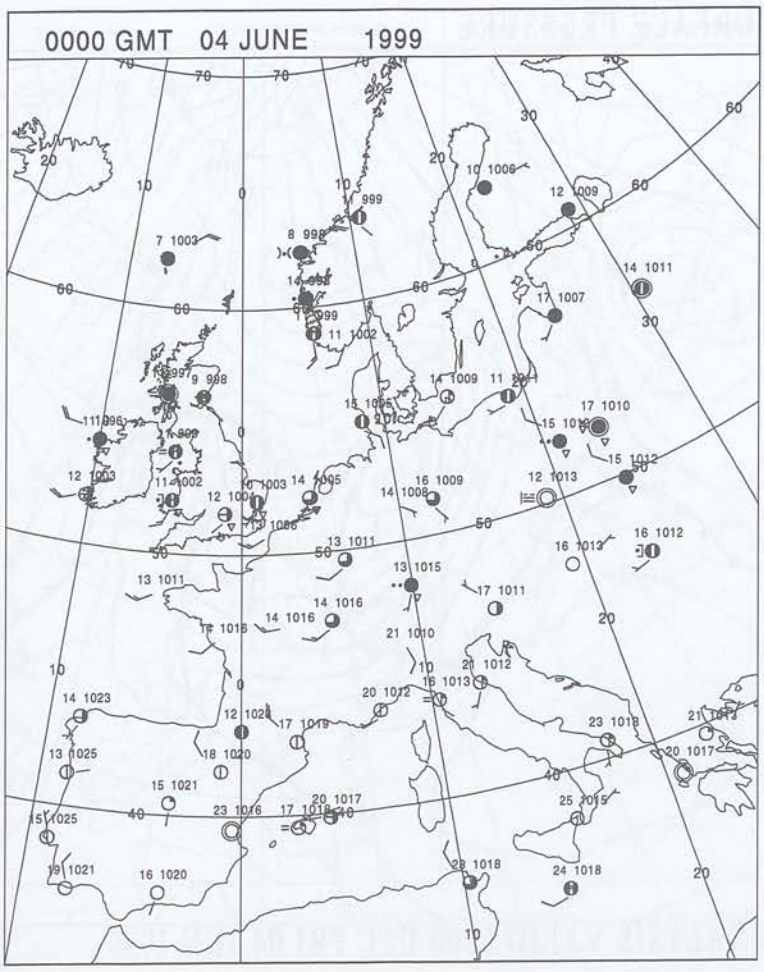

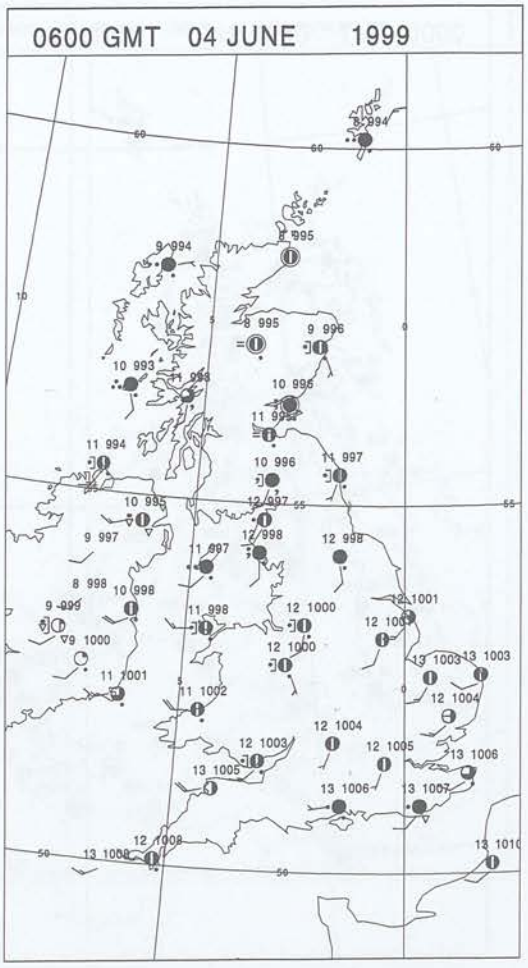

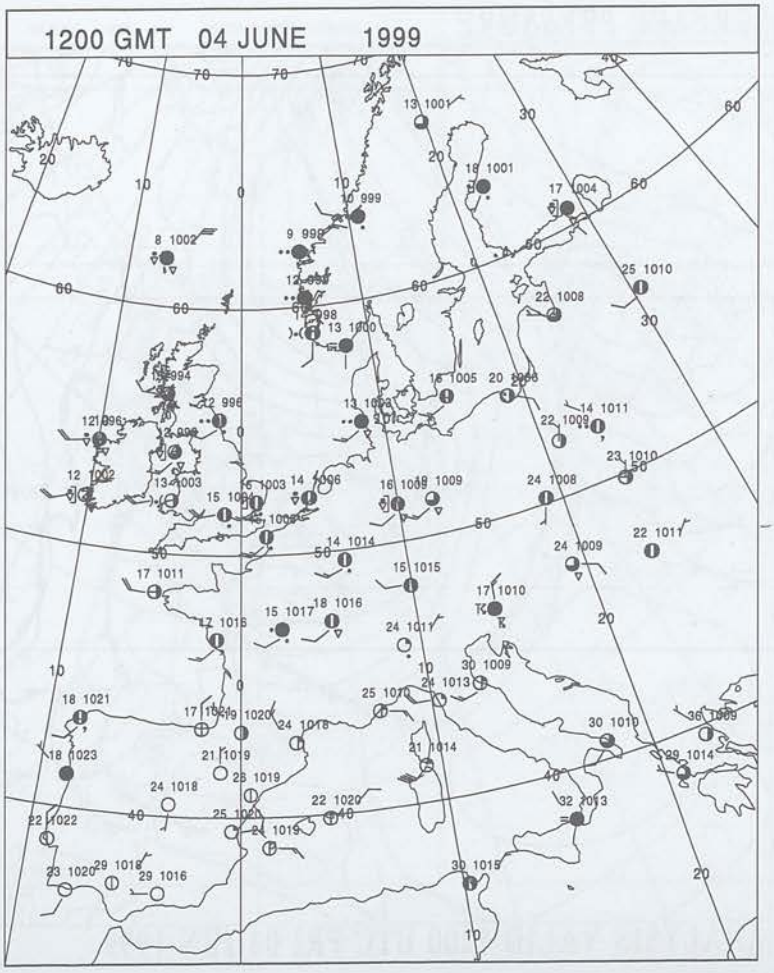

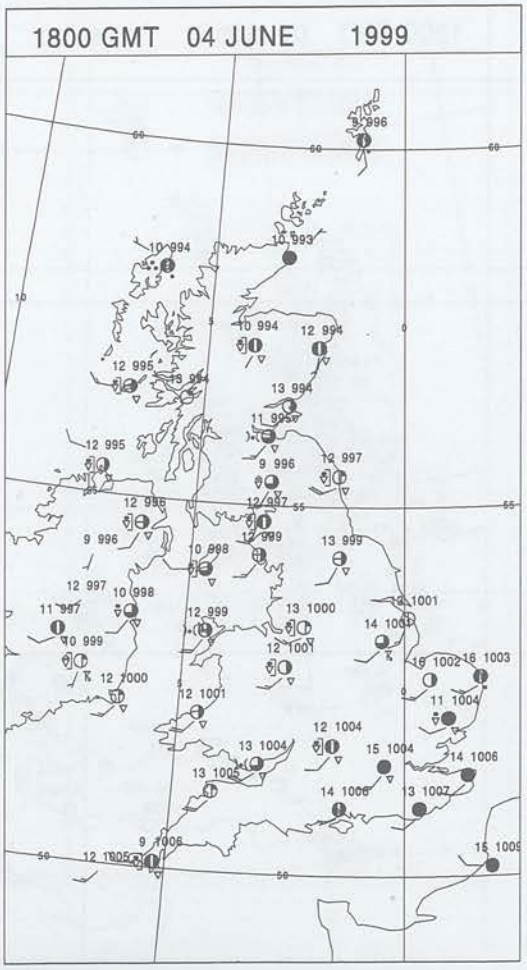

Crown Copyright 1999, All Rights Reserved

SIGNIFICANT WEATHER

Summary of UK weather for Friday 4 June 1999

It was a largely cloudy night, although central and eastern parts of England did enjoy a few clear spells. Chiefly light showery rain affected Scotland, Northern Ireland, and western England, as well as Wales, although around dawn, clearer conditions edged into western parts of Northern Ireland and Cornwall.

A band of light rain moved steadily east across England during the morning, with brighter, breezy conditions following by noon. Rain was slow to clear from eastern Scotland, and lingered in the far north and northeast for the rest of the day. Some fog formed in Shetland. Much of England started the afternoon dry, but heavy showers, with local hail and thunder, were already developing in western parts of the British Isles, and a few began to break out in central and eastern areas towards the evening.

A mixture of clear spells and showers summed up the evening, the heftiest of the showers becoming mainly confined to the west and southwest. Rain persisted in the extreme north.

Temperatures were generally in the normal to rather cold categories.

EXTREMES

Highest Maximum:
18.7 Shoeburyness, Essex
Lowest Maximum:
9.9 Lerwick, Shetland
Lowest Minimum:
5.9 Wick Airport, Caithness
Lowest Grass Minimum:
4.8 Ballypatrick, Antrim
Most Rain:
26.4 Aspatria, Cumbria
Most Sun:
10.6 Valley, Gwynnedd

Crown Copyright 1999, All Rights Reserved

Friday 4 June 1999

DAILY CLIMATE DATA

04 JUNE 1999 MIN TEMPERATURE IN CELSIUS

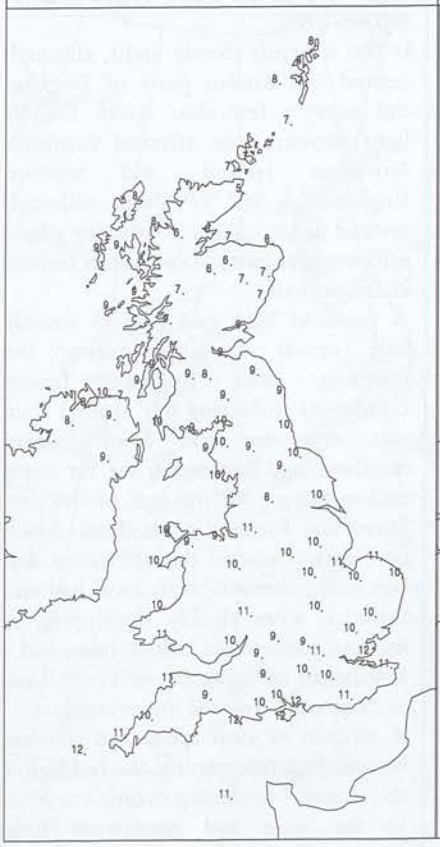

04 JUNE 1999 MAX TEMPERATURE IN CELSIUS

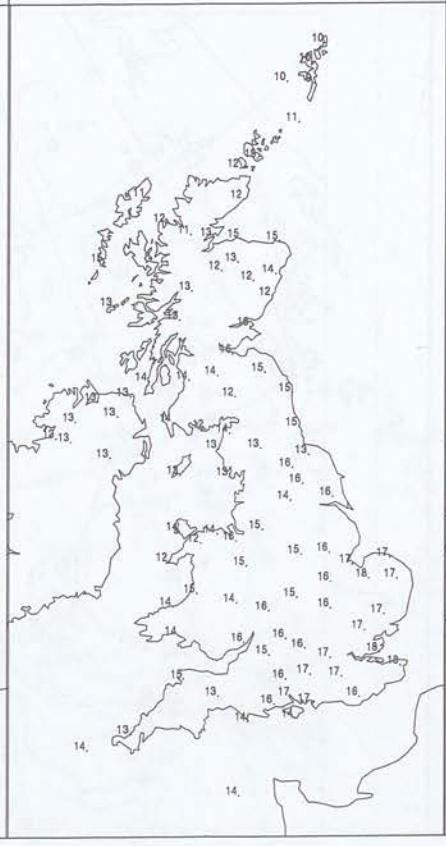

04 JUNE 1999 SUNSHINE HOURS

04 JUNE 1999 RAINFALL NIGHT-TIME MM

X = TRACE

04 JUNE 1999 RAINFALL DAY-TIME MM

X = TRACE

DAILY WEATHER SUMMARY

Crown Copyright 1999, All Rights Reserved

DAILY WEATHER SUMMARY

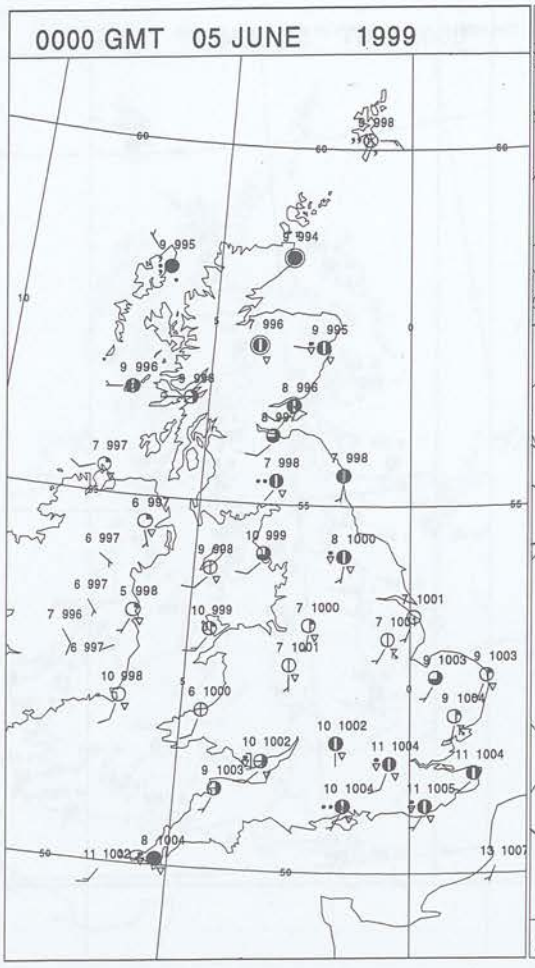



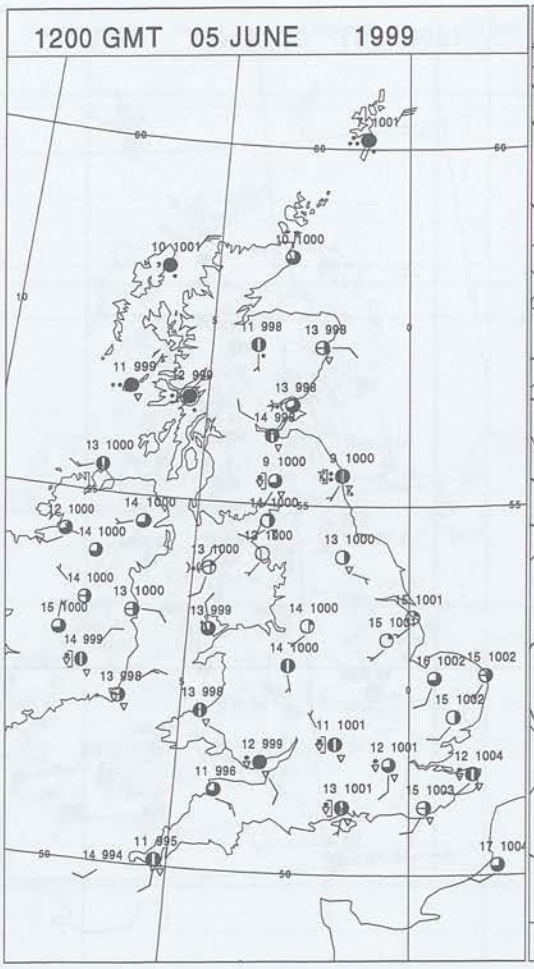

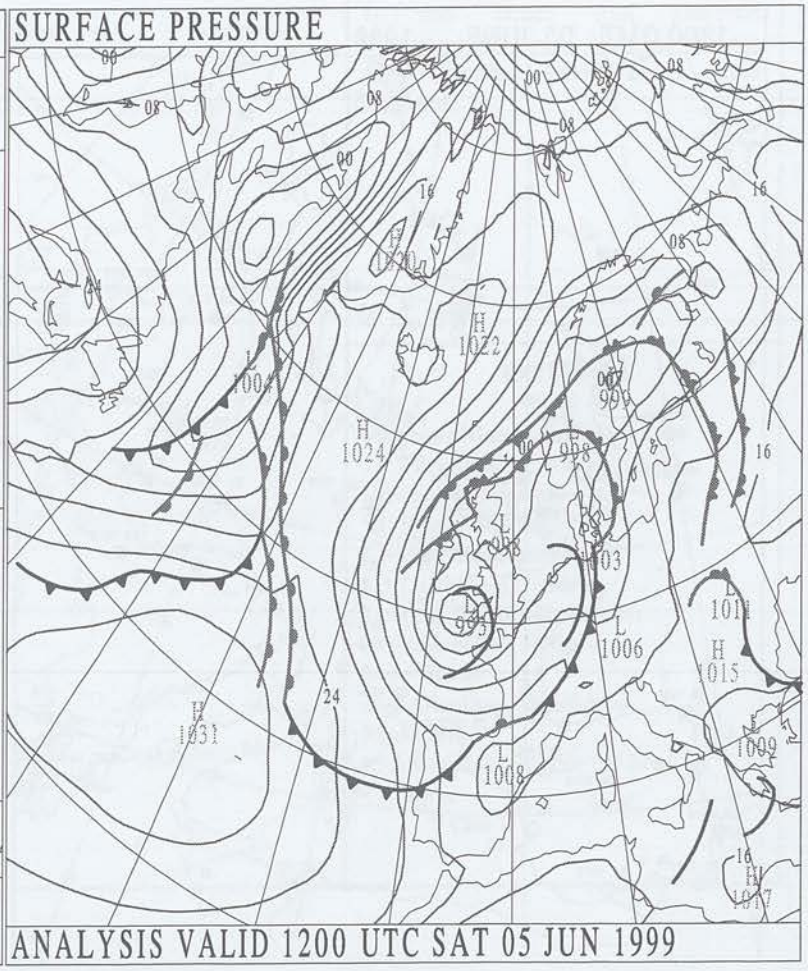

Crown Copyright 1999, All Rights Reserved

SURFACE REPORTS

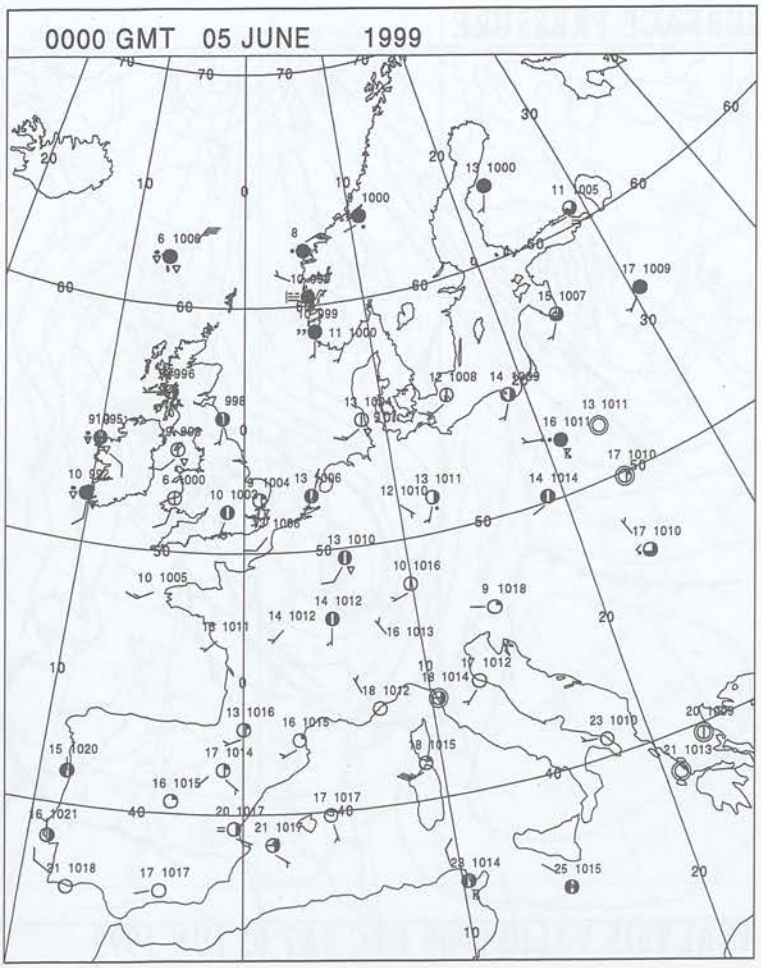

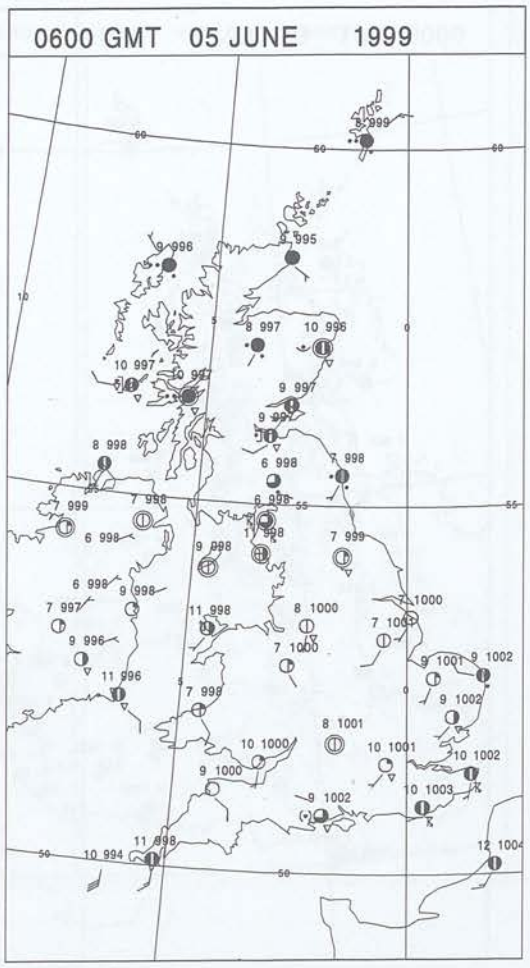

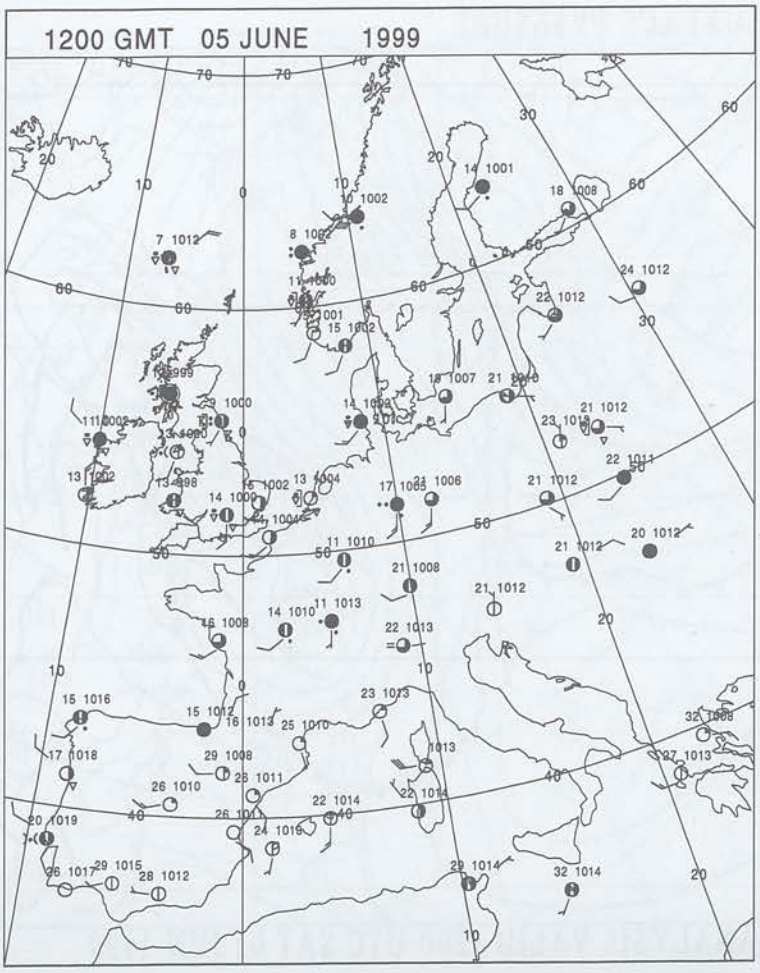

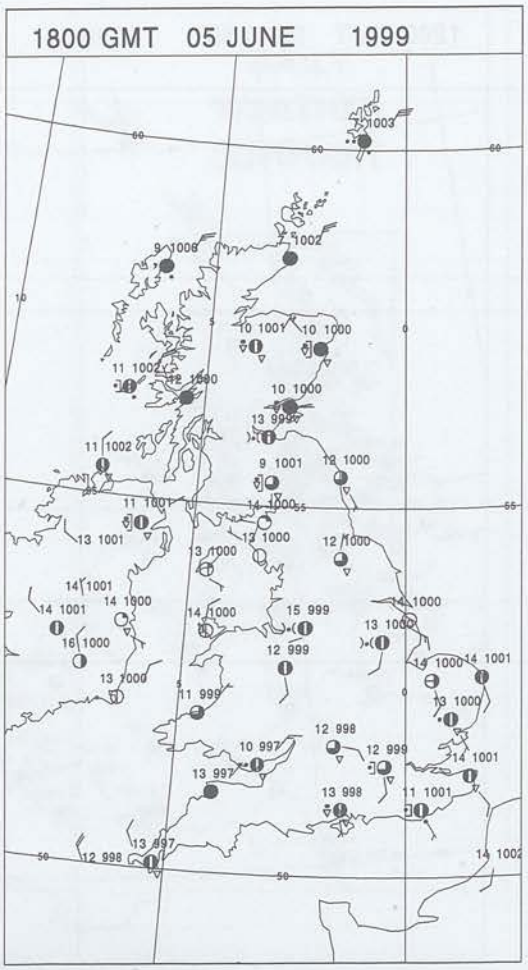

Crown Copyright 1999, All Rights Reserved

SIGNIFICANT WEATHER

Summary of UK weather for Saturday 5 June 1999

Much of Scotland had a cloudy night and in the north, rain. Northern Ireland had clear periods. There were some showers in southwest England and the Channel Islands. A band of showers crossed southeast England and East Anglia, with some thunder in Sussex, Kent and Suffolk, clearing east Kent around dawn.

Showers developed over southwest England and south Wales after dawn, with showers breaking out across central southern England by midday. Thunder was reported from Devon and Hampshire in the afternoon. A more organised band of heavy showers crossed southeast England, the Midlands and East Anglia in the afternoon and evening, still affecting Norfolk in the late evening. Further heavy showers moved across southern counties of England in the evening with thunder in places. North Wales and northern England had a mostly sunny day with scattered showers.

The north of Scotland had persistent rain. The south had some sunshine and scattered showers. Northern Ireland had a bright morning but clouded over with scattered showers.

It was rather cool generally. Temperatures were close to average across Northern Ireland and southeast England.

EXTREMES

Highest Maximum:
18.3 Leeds W C, West Yorkshire
Lowest Maximum:
9.0 Foula, Shetland
Lowest Minimum:
1.3 Castlederg, Tyrone
Lowest Grass Minimum:
-2.0 Shawbury, Shropshire
Most Rain:
23.2 Glenlivet, Banffshire
Most Sun:
15.3 Ronaldsway, Isle Of Man

Crown Copyright 1999, All Rights Reserved

DAILY CLIMATE DATA

05 JUNE 1999 MIN TEMPERATURE IN CELSIUS

05 JUNE 1999 MAX TEMPERATURE IN CELSIUS

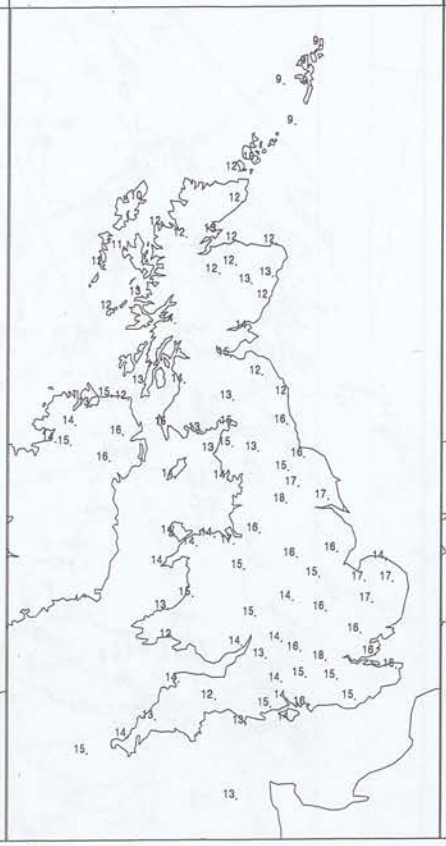

05 JUNE 1999 SUNSHINE HOURS

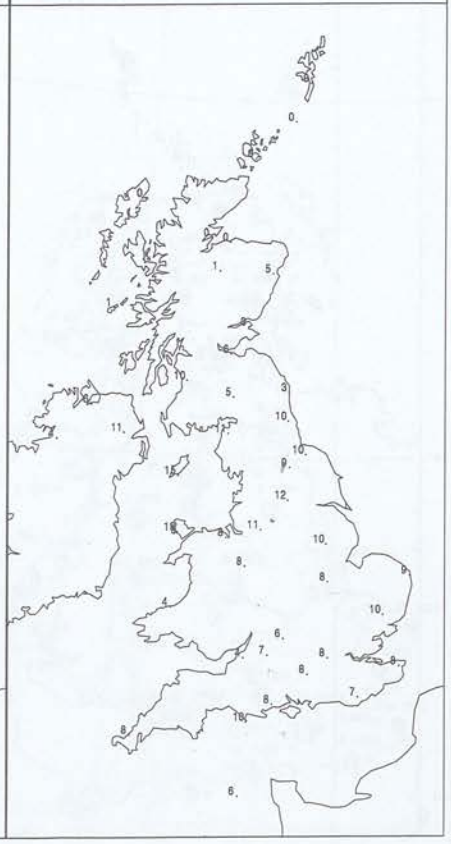

05 JUNE 1999 RAINFALL NIGHT-TIME MM

X = TRACE

05 JUNE 1999 RAINFALL DAY-TIME MM

X = TRACE

DAILY WEATHER SUMMARY

Crown Copyright 1999, All Rights Reserved

DAILY WEATHER SUMMARY

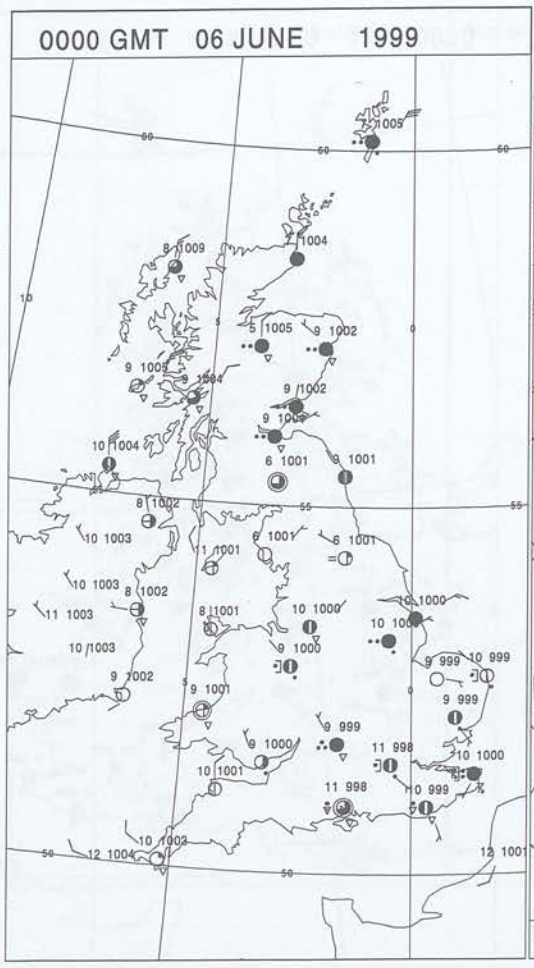

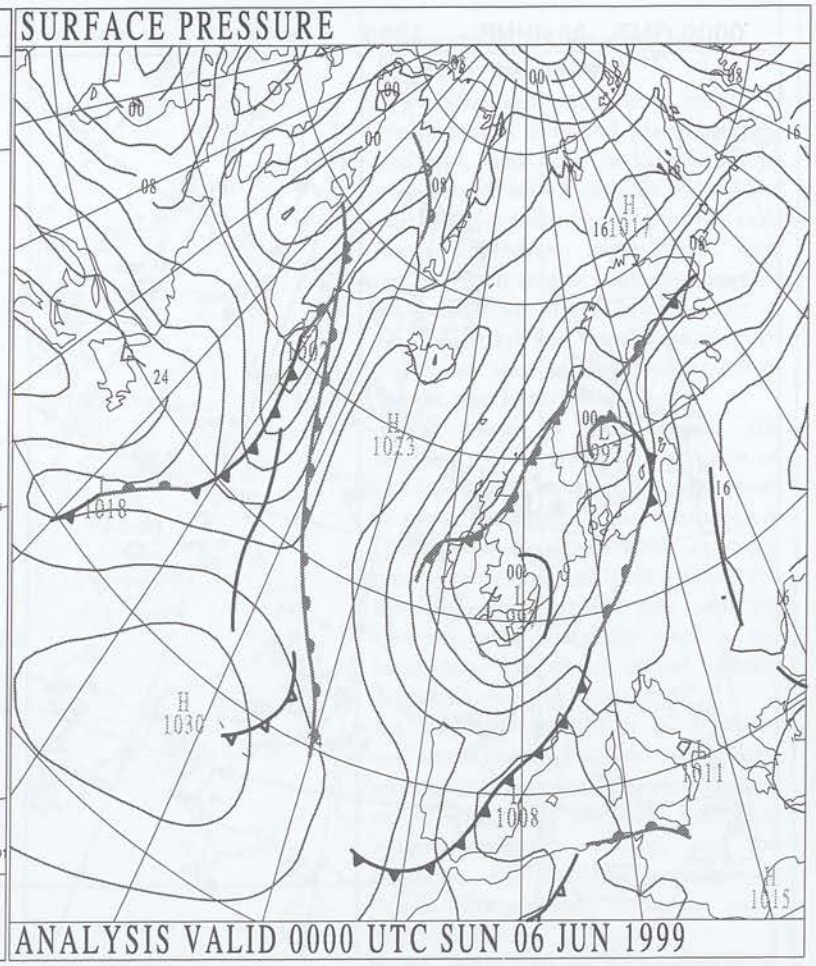

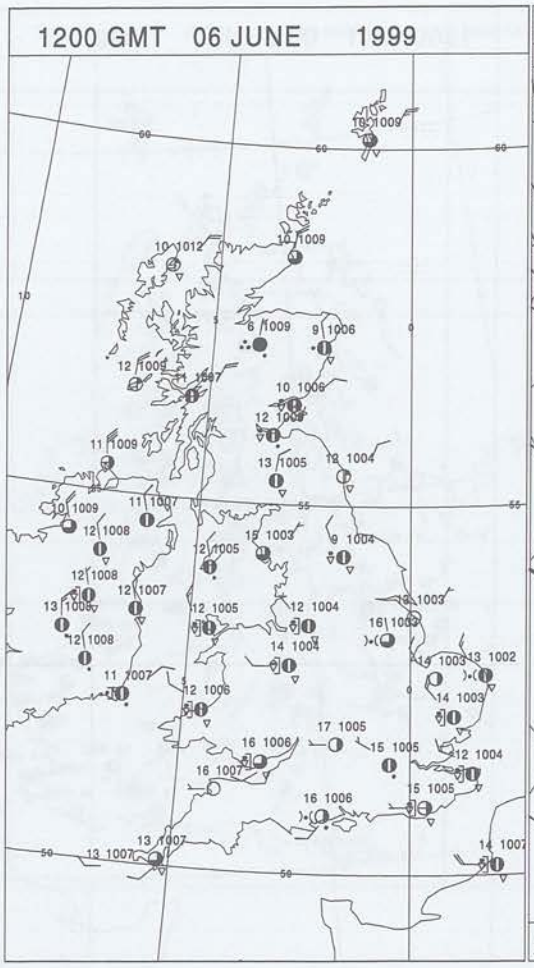



Crown Copyright 1999, All Rights Reserved

SURFACE REPORTS

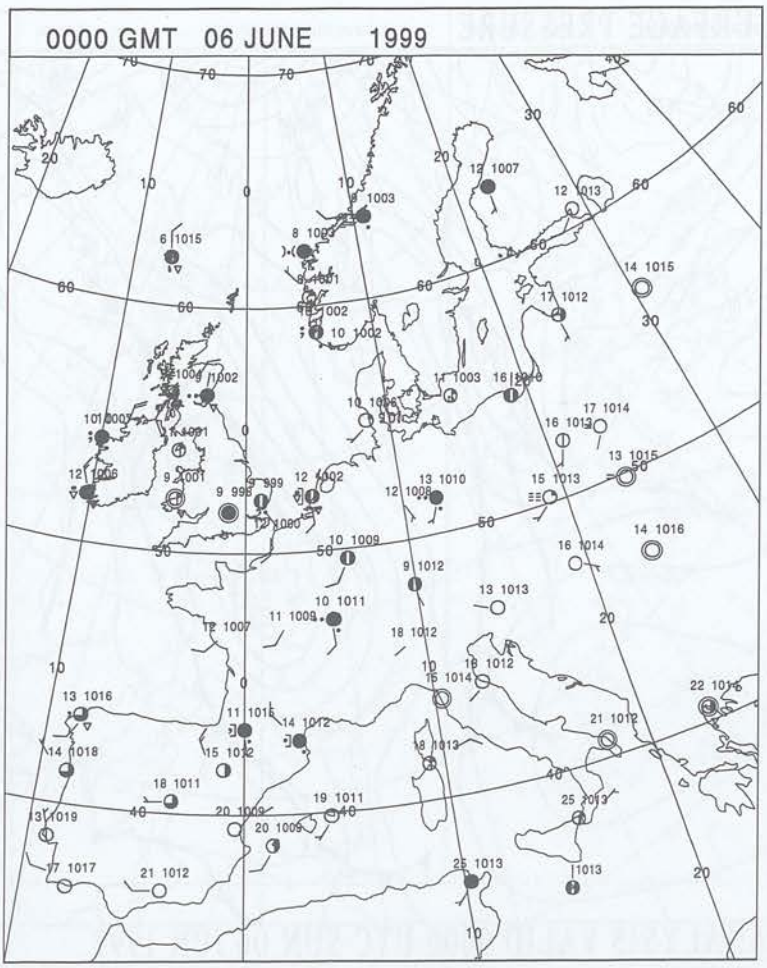

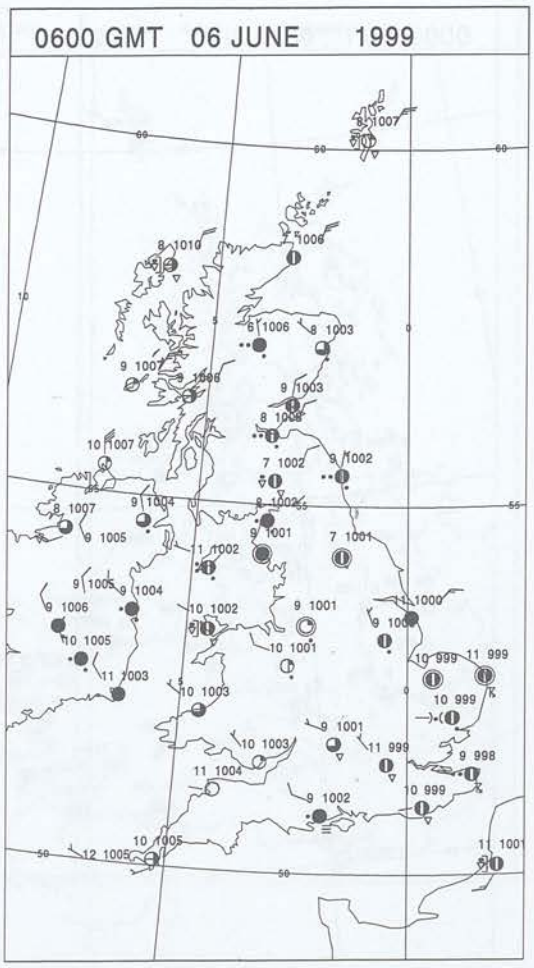

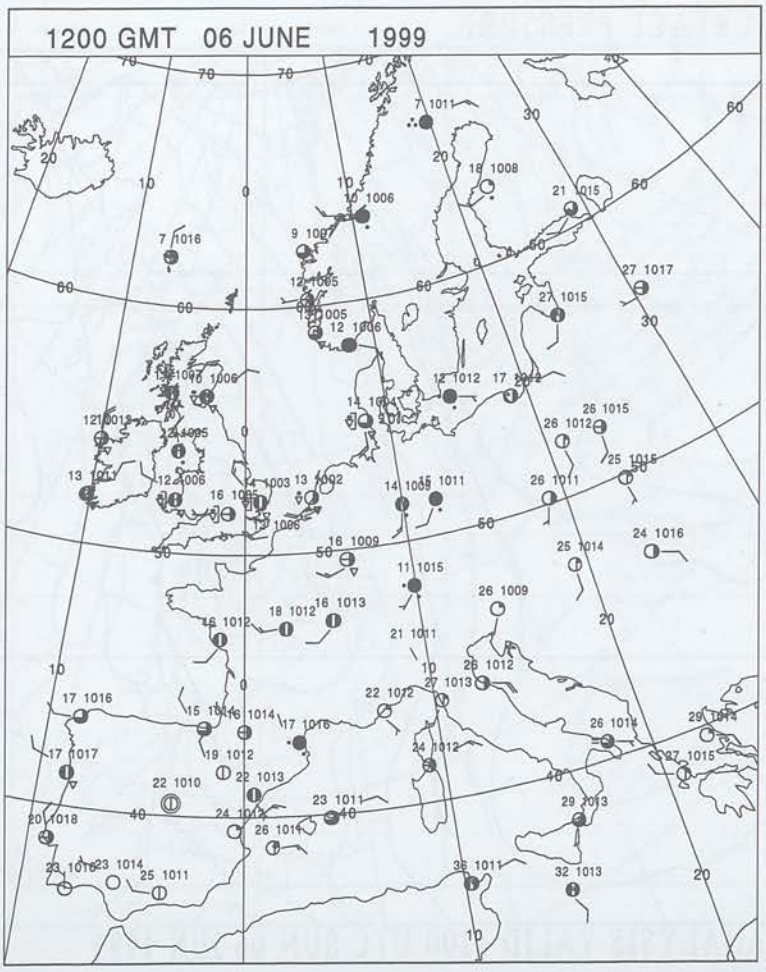

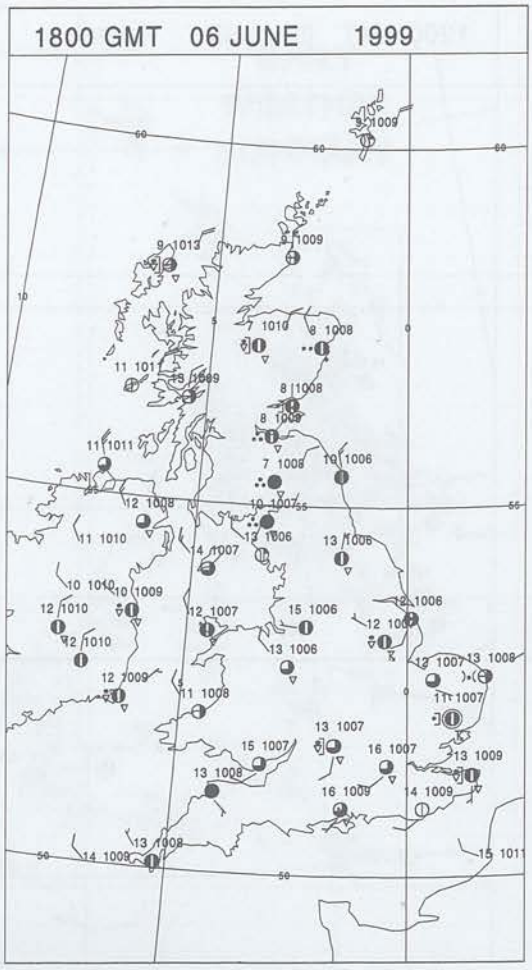

Crown Copyright 1999, All Rights Reserved

SIGNIFICANT WEATHER

Summary of UK weather for Sunday 6 June 1999

The Northern Isles and much of Northeastern Scotland started cloudy and wet, with rain or drizzle which edged south into Northern Ireland and parts of Northern England in the early hours. Elsewhere, most places were dry, but rain in the southeast lingered on until dawn in the extreme east of Kent. Central and southwestern parts had a dry start to the daylight hours, but the rain in the north spread south to North Wales, still lingering on in northeastern parts of Scotland, and continuing to edge south as far as the Borders and northeastern counties of England. Most southern parts of England and Wales started the morning dry, but by late morning showers were breaking out in the southwest, and these spread quickly eastwards, turning thundery in the Midlands and parts of southern and south central England by the early afternoon. Thundery showers lingered on in the south Midlands and East Anglia until the evening, and the northeast of Scotland stayed wet. Winds were generally moderate, north or northeasterly in the north, mainly southwesterly in southern counties of England. Overnight temperatures were mostly around normal, by day Scotland and the rest of the north were rather cool, southern parts around normal.

EXTREMES

Highest Maximum:
19.8 Northolt, Greater London
Lowest Maximum:
9.5 Foula, Shetland
Lowest Minimum:
2.1 Trawscoed, Dyfed
Lowest Grass Minimum:
-2.1 Trawscoed, Dyfed
Most Rain:
19.3 Turnhouse, Midlothian (In Lothian Region)
Most Sun:
14.5 Tiree, Argyll (In Strathclyde Region)

Crown Copyright 1999, All Rights Reserved

DAILY CLIMATE DATA

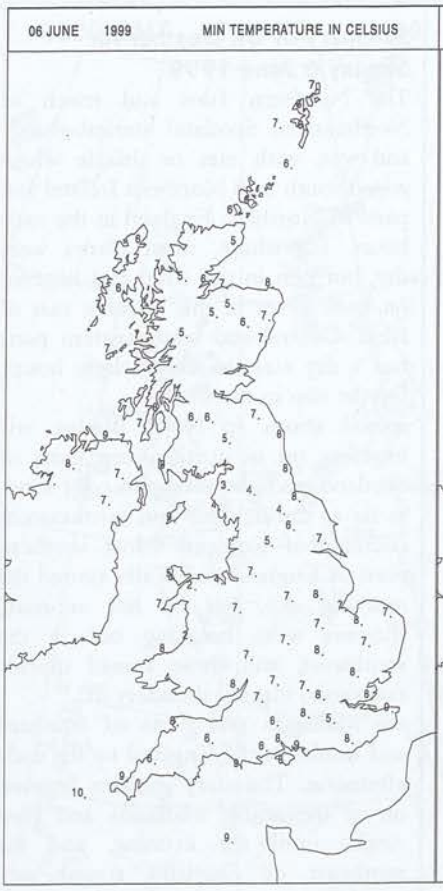

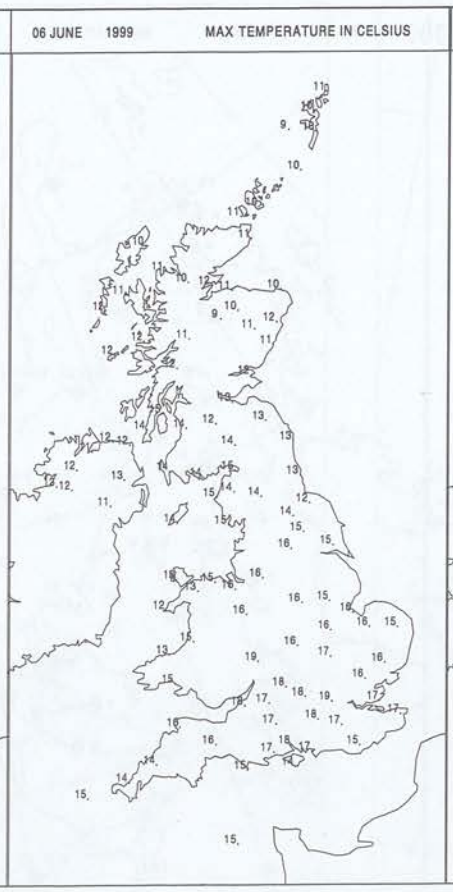

DAILY WEATHER SUMMARY

Crown Copyright 1999, All Rights Reserved

DAILY WEATHER SUMMARY

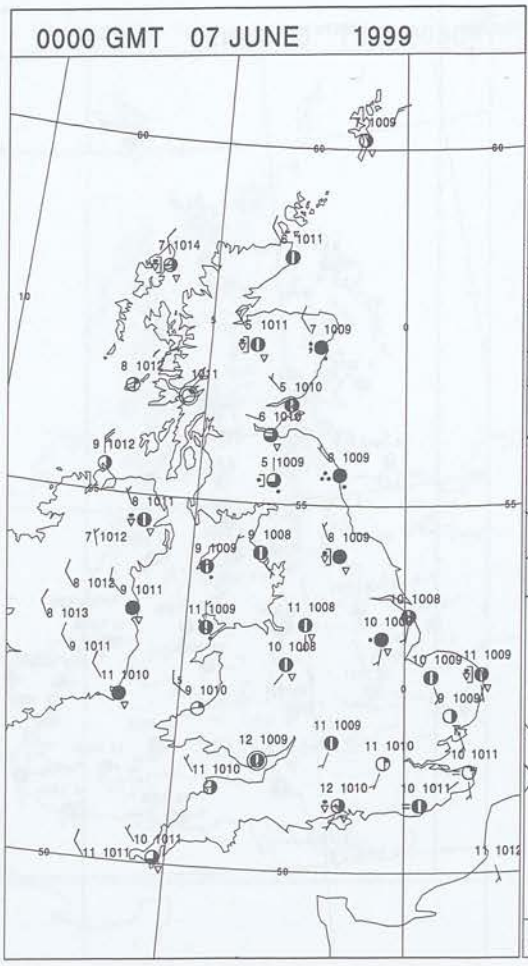

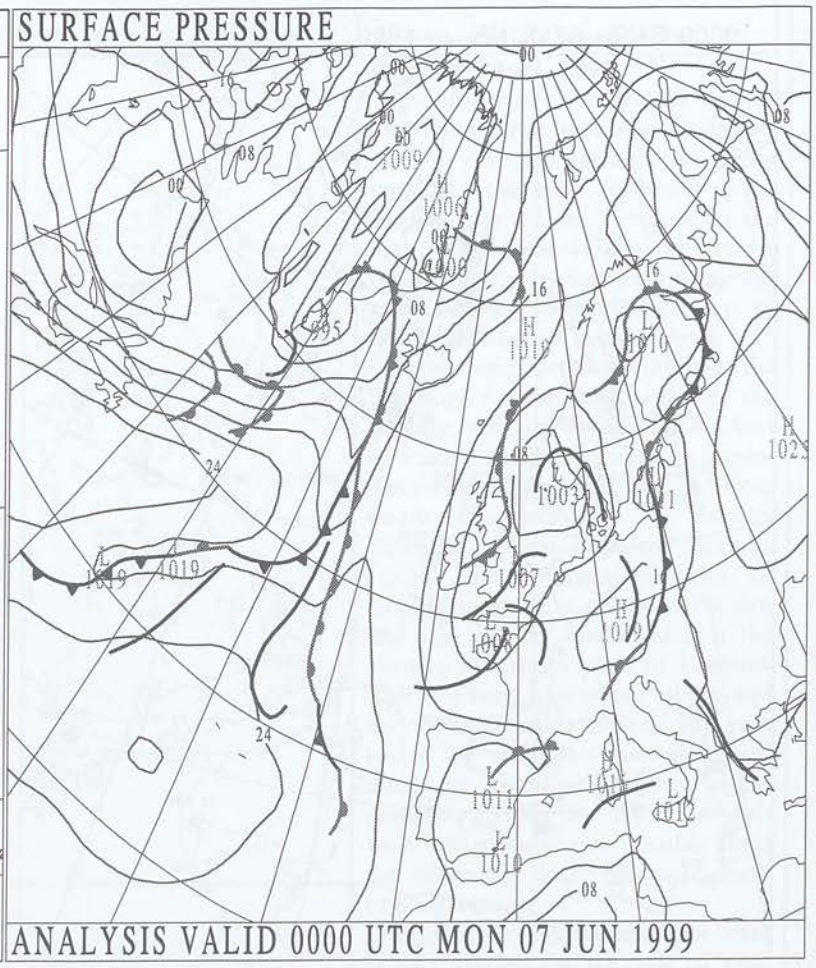

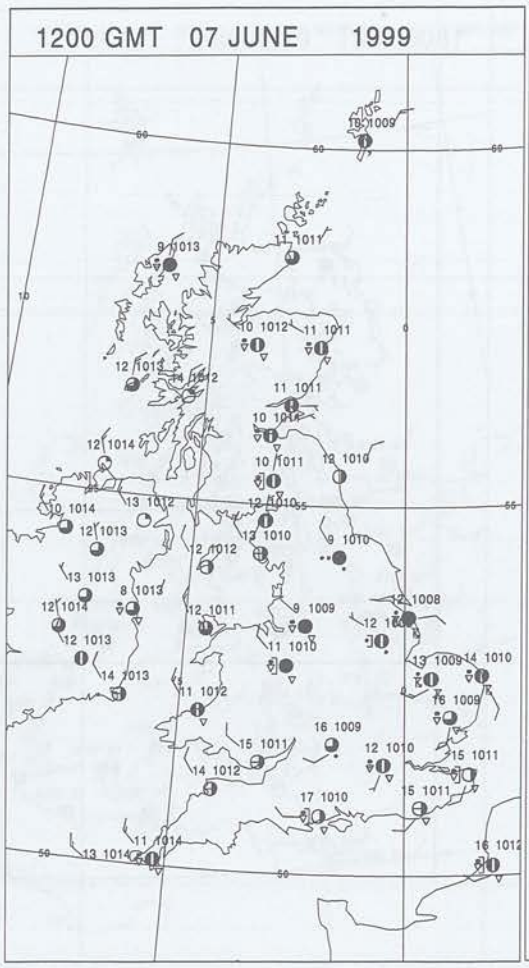

DAILY WEATHER SUMMARY

Crown Copyright 1999, All Rights Reserved

SURFACE REPORTS

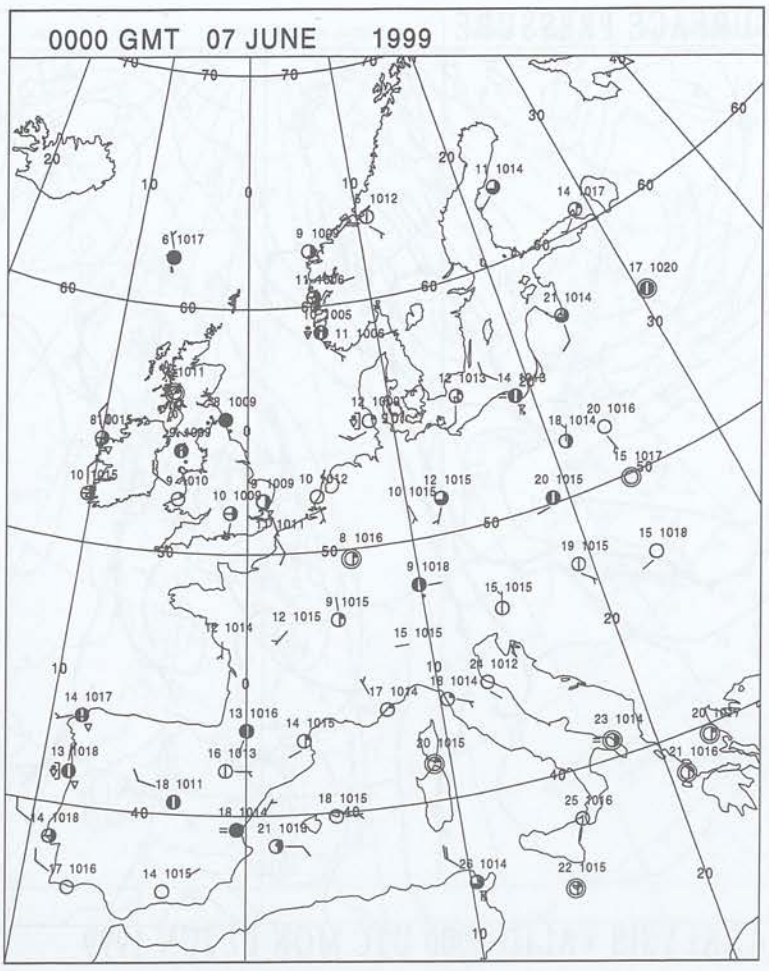

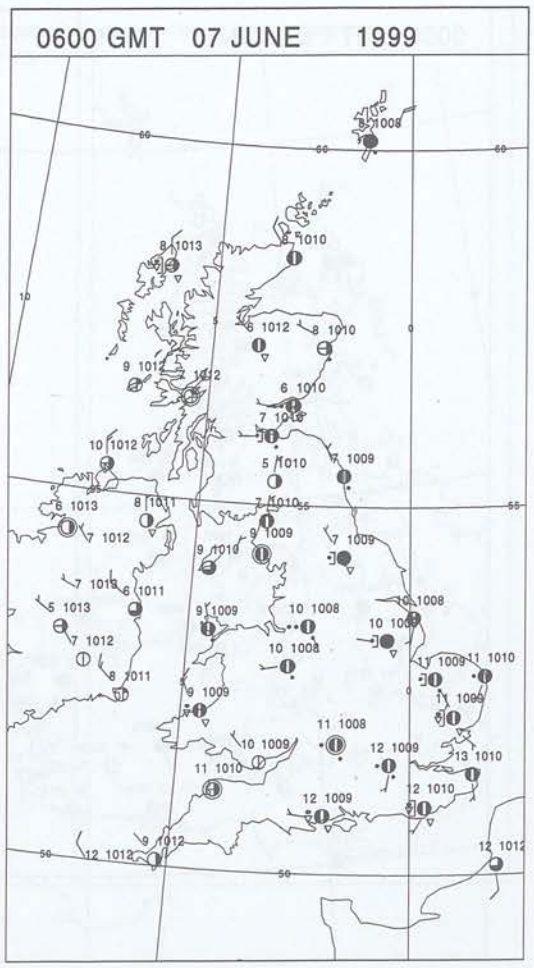

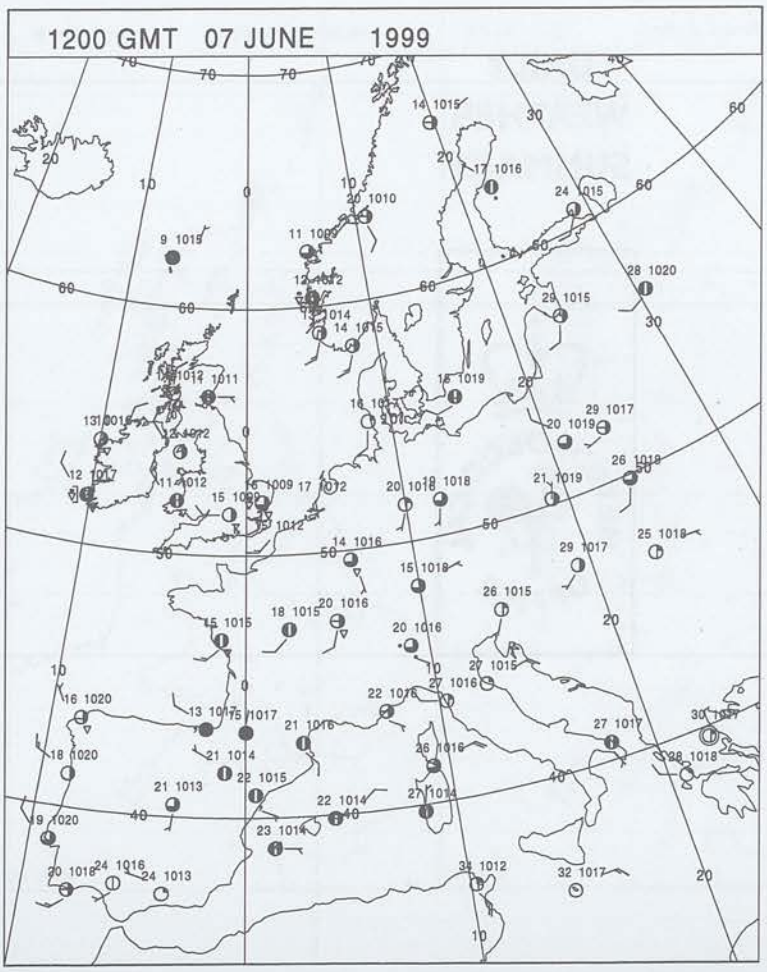

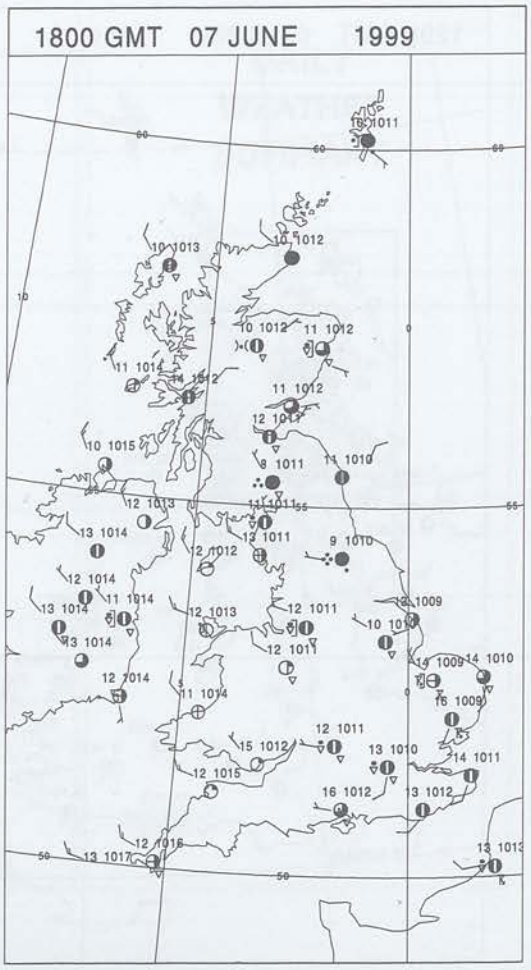

Crown Copyright 1999, All Rights Reserved

SIGNIFICANT WEATHER

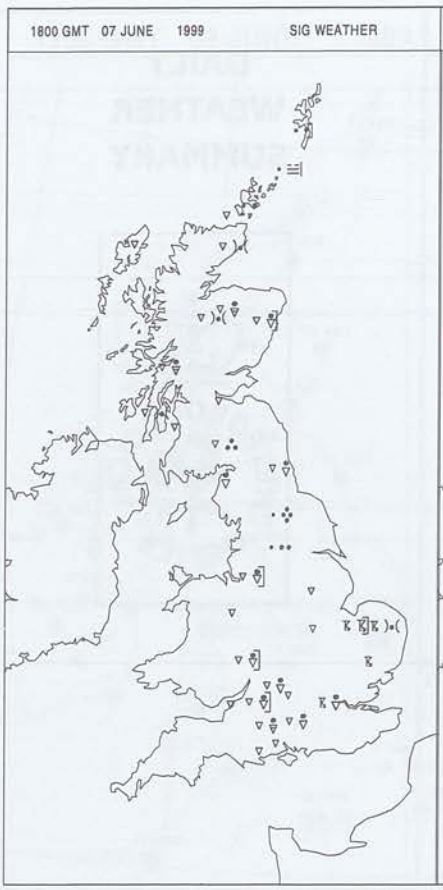

Summary of UK weather for Monday 7 June 1999

Northern parts of Scotland started cloudy with rain with rain or drizzle, and this extended down the North Sea coast as far as East Anglia and to the eastern edge of the Pennines in the early hours. Most western parts of the country had a dry night, but there was rain from the Midlands and parts of northwest England towards dawn.

Showery rain persisted through the morning for eastern parts of the country, with the west having the best of the brighter, sunny breaks. Thundery showers were reported from South Yorkshire, through Lincolnshire, East Anglia and southern central and southeastern parts of England around the middle of the day, and the showers continued into the evening in eastern parts of England. The Northern Isles stayed cloudy and wet. By the evening most of the south had a dry spell, but showers spread into the southeast again before midnight. Winds for the most part were light to moderate, variable along the North Sea coast, otherwise north or northwesterly.

Overnight, lowest temperatures were around average for the time of year, though there were frosts on the ground in some of the northern glens. Despite the showers, most of the country reached near normal maxima, the northwest, in the breeze, rather cooler.

EXTREMES

Highest Maximum:
18.4 Shoeburyness, Essex
Lowest Maximum:
10.6 Rackwick, Orkney
Lowest Minimum:
-1.2 Saughall, Ayrshire
Lowest Grass Minimum:
-3.0 Dalmally, Argyll (In Strathclyde Region)
Most Rain:
37.6 Leeming, North Yorkshire
Most Sun:
14.1 Tiree, Argyll (In Strathclyde Region)

Crown Copyright 1999, All Rights Reserved

DAILY CLIMATE DATA

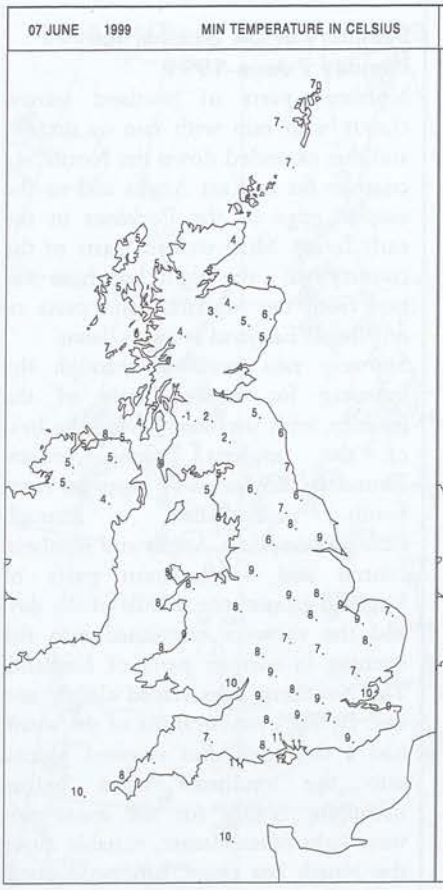

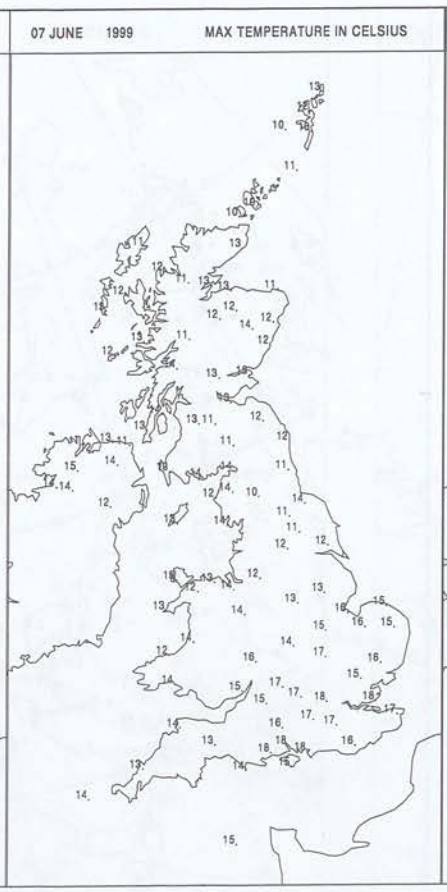

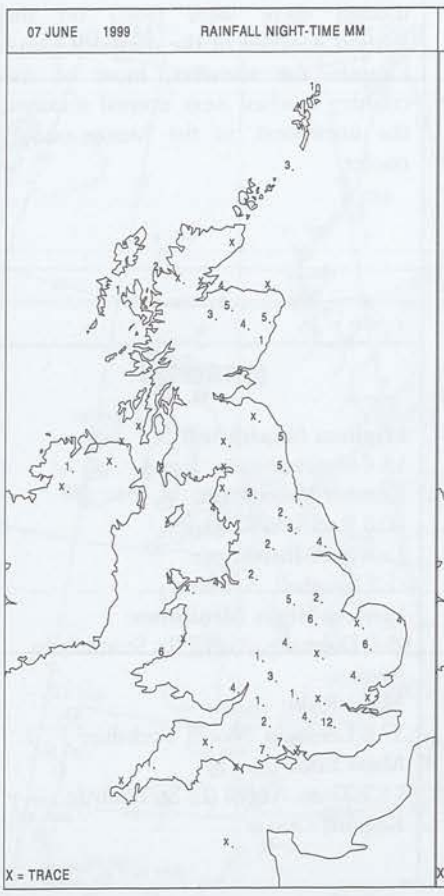

DAILY WEATHER SUMMARY

Crown Copyright 1999, All Rights Reserved

DAILY WEATHER SUMMARY

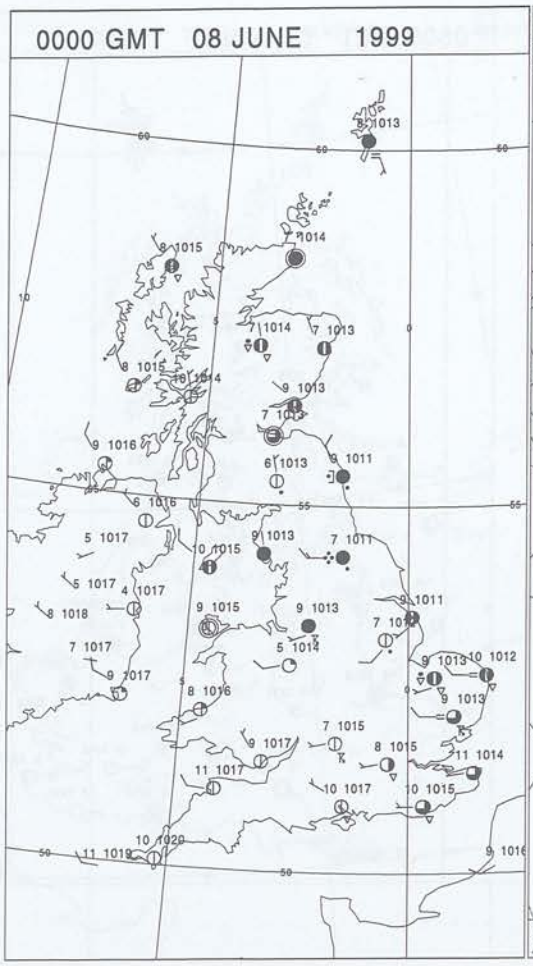

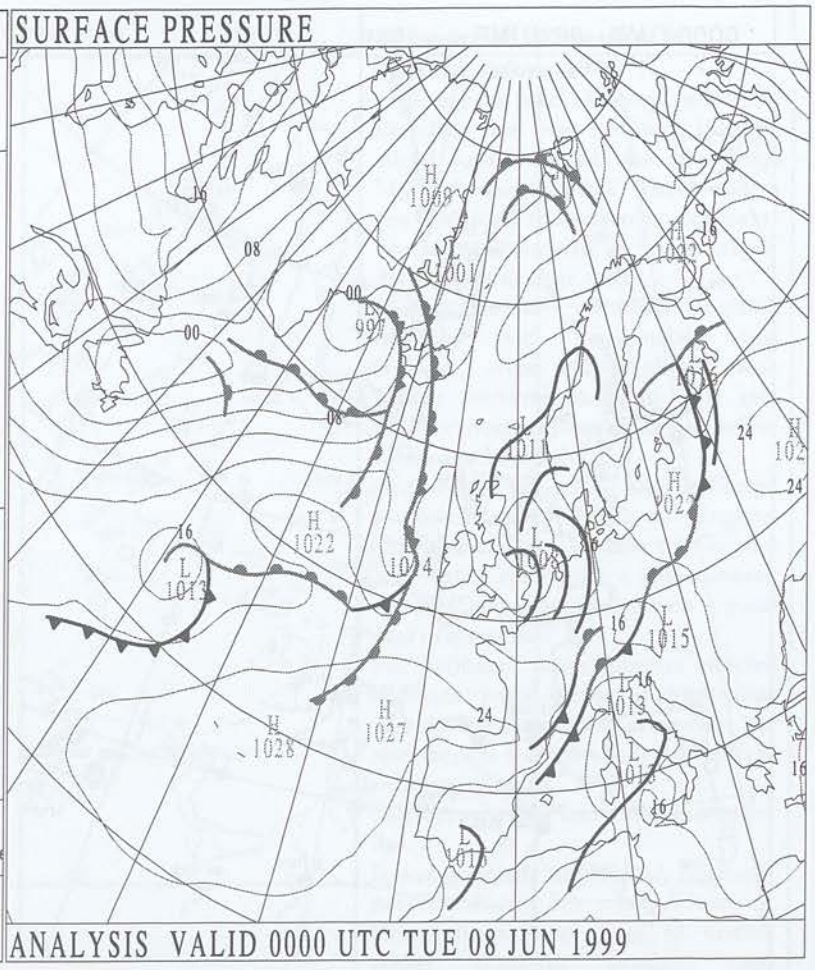

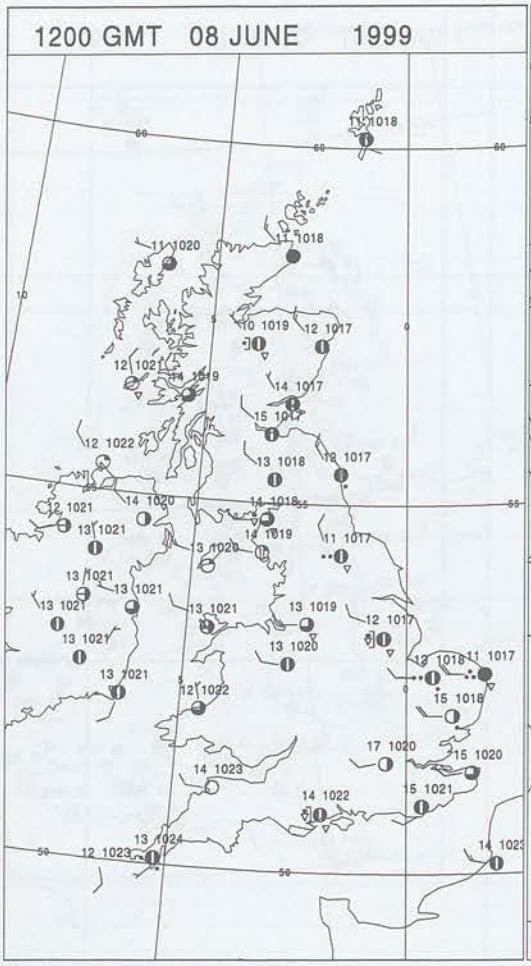

Crown Copyright 1999, All Rights Reserved

SURFACE REPORTS

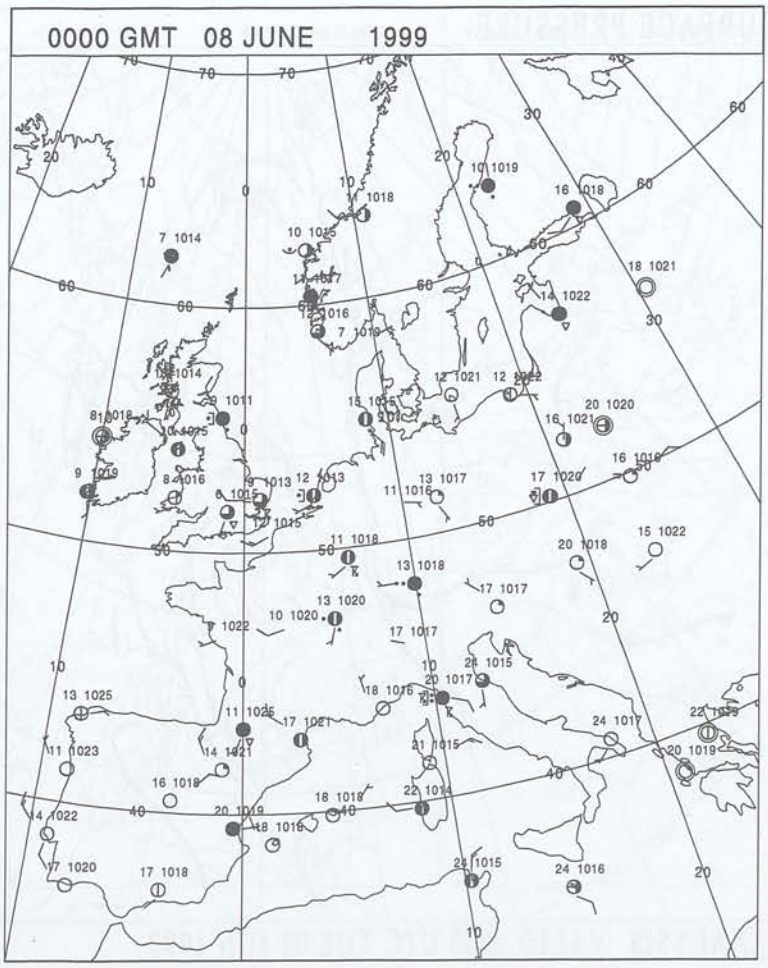

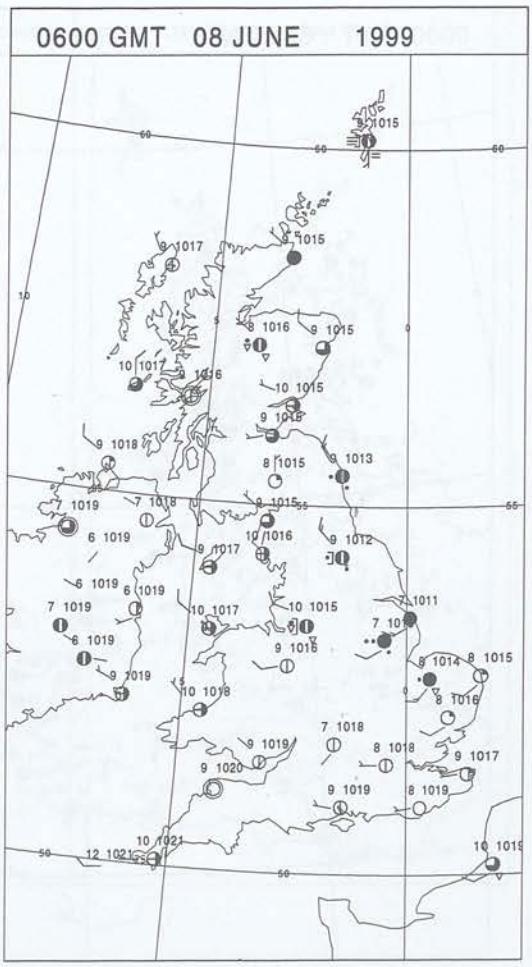

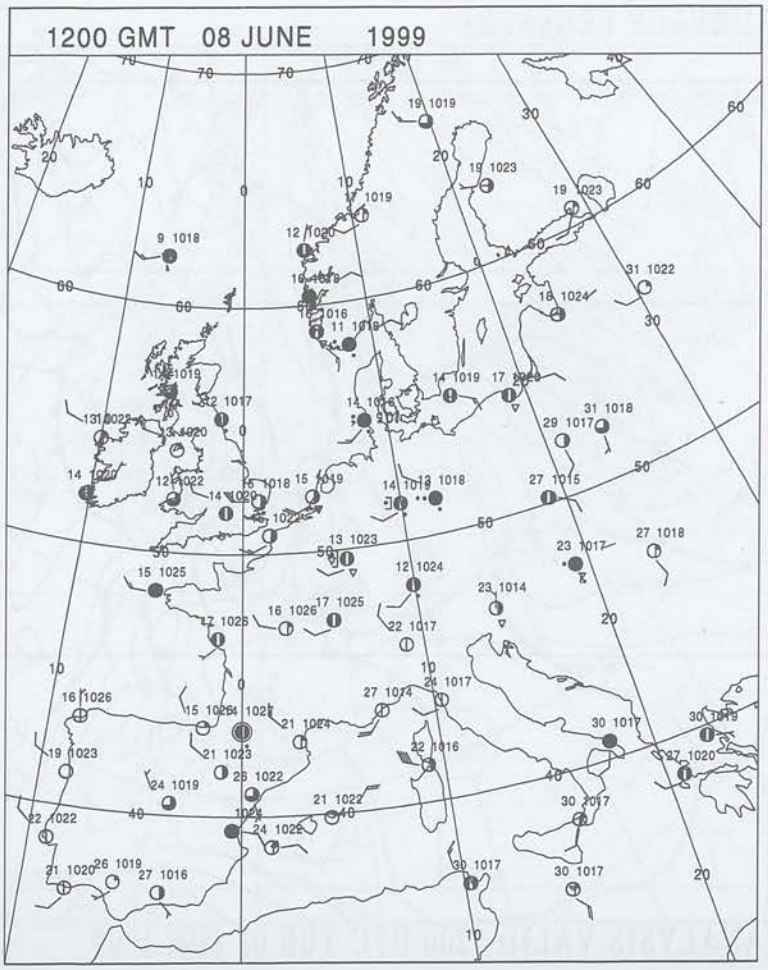

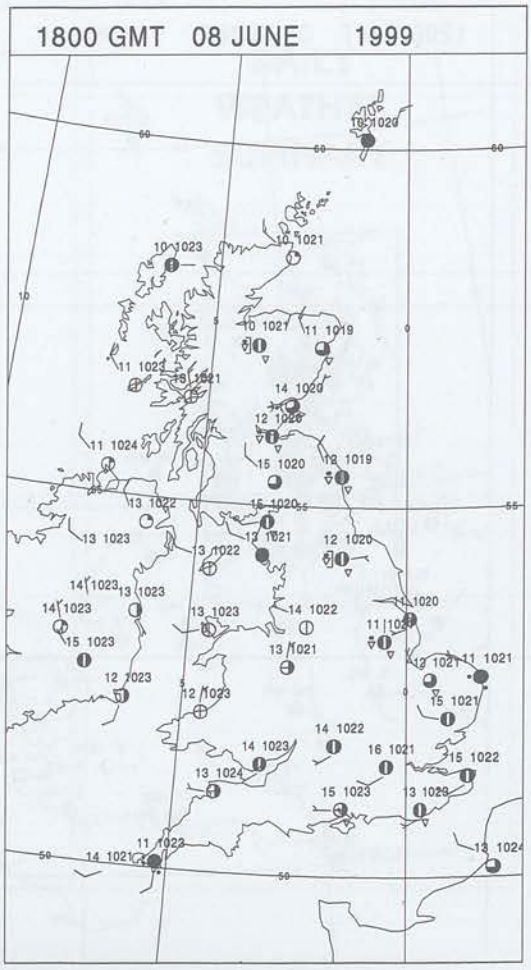

Crown Copyright 1999, All Rights Reserved

SIGNIFICANT WEATHER

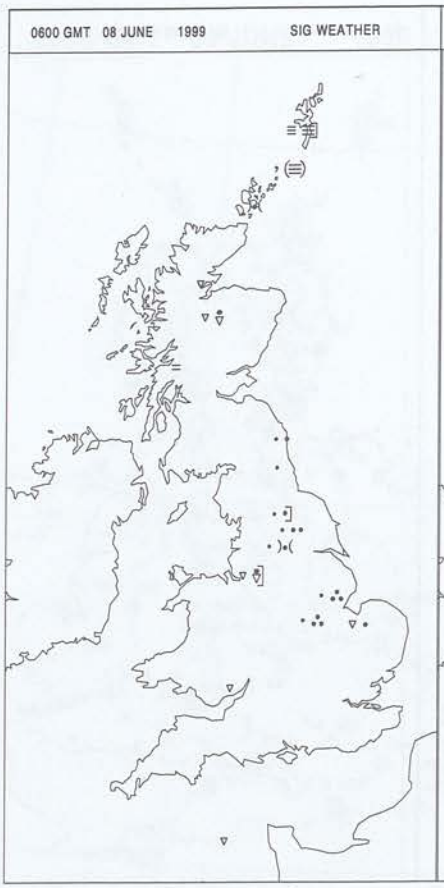

Summary of UK weather for Tuesday 8 June 1999

Overnight, a band of heavy, and locally thundery rain over northern England edged southeastwards into the north Midlands and Norfolk. There were a few scattered showers over northwest Scotland. Elsewhere, it was a largely dry night with clear spells.

During the day, northeast England, together with Lincolnshire and Norfolk, were rather cloudy with further outbreaks of rain. The rain became more showery in nature before dying way late in the day.

Outbreaks of rain also affected southwesternmost parts of England during the day. The rest of England and Wales, apart from a few scattered showers, were largely dry with a good deal of sunshine.

For Scotland, some showers affected northern parts during the morning, and central parts in the afternoon, but elsewhere it was mainly dry and bright with sunny spells.

Northern Ireland had a dry and sunny day.

It was generally rather cool, especially near the North Sea coasts. However, temperatures were close to normal across southern Scotland and southeast England.

EXTREMES

Highest Maximum:
18.7 Great Malvern, Hereford & Worcester
Lowest Maximum:
10.8 Rackwick, Orkney
Lowest Minimum:
1.1 Castlederg, Tyrone
Lowest Grass Minimum:
-3.5 Portglenone, Antrim
Most Rain:
10.0 Leeming, North Yorkshire
Most Sun:
15.9 Prestwick, Ayrshire

Crown Copyright 1999, All Rights Reserved

Tuesday 8 June 1999

DAILY CLIMATE DATA

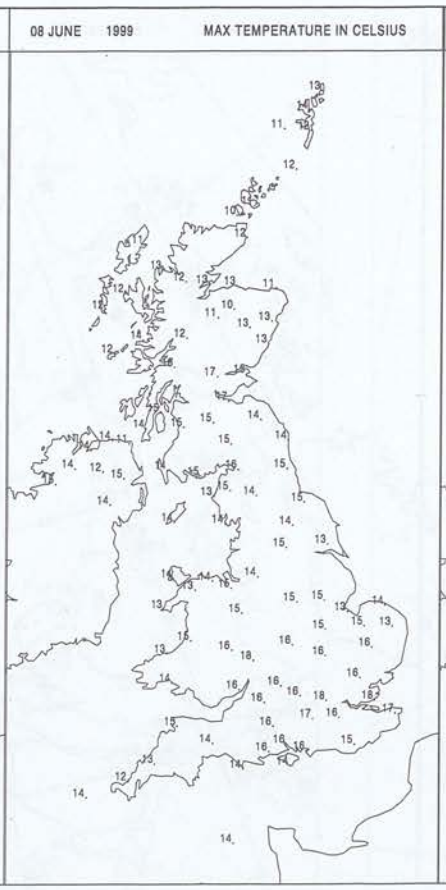

DAILY WEATHER SUMMARY

Crown Copyright 1999, All Rights Reserved

DAILY WEATHER SUMMARY

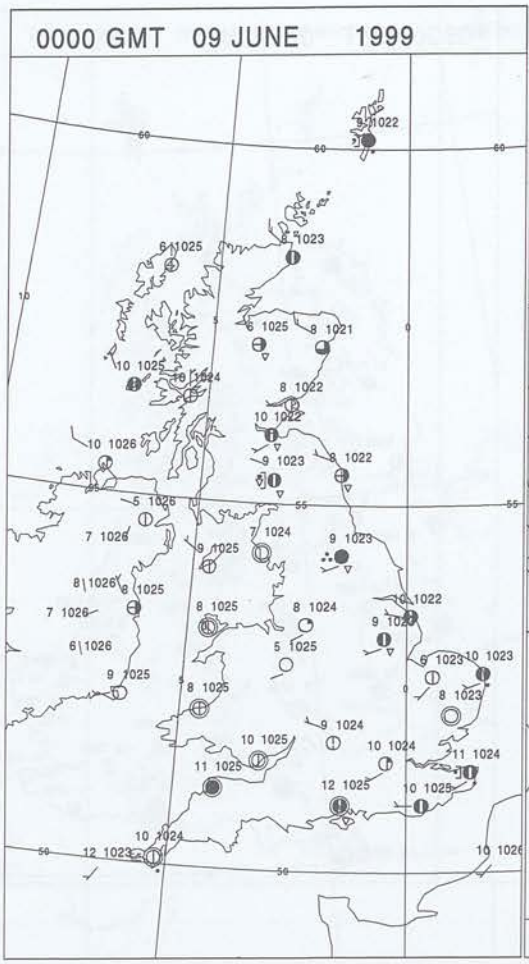

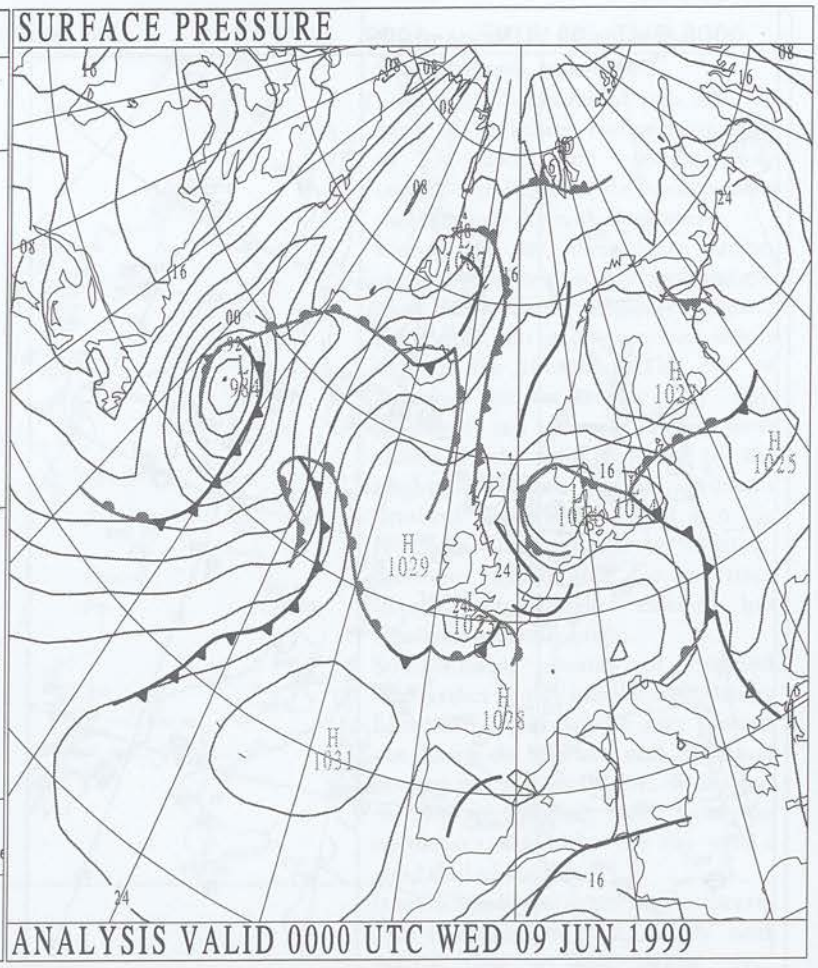

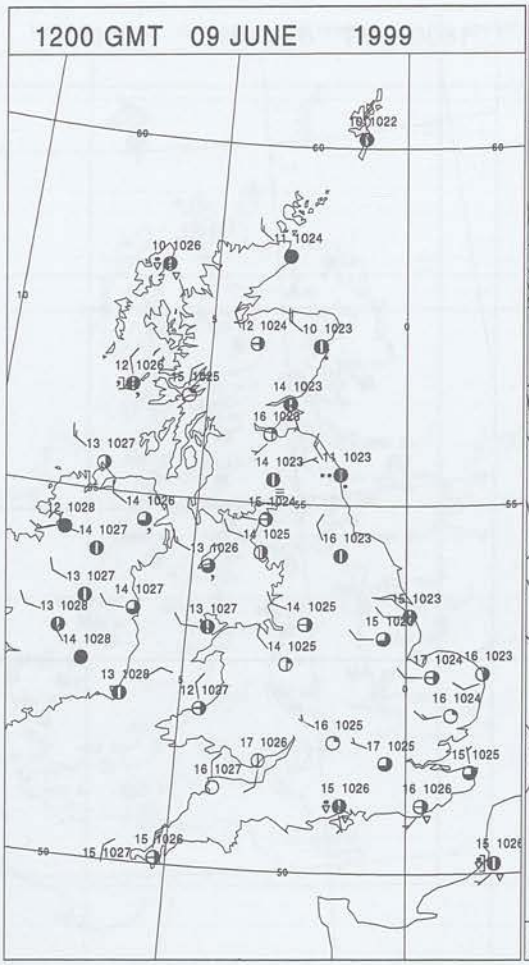



Crown Copyright 1999, All Rights Reserved

SURFACE REPORTS

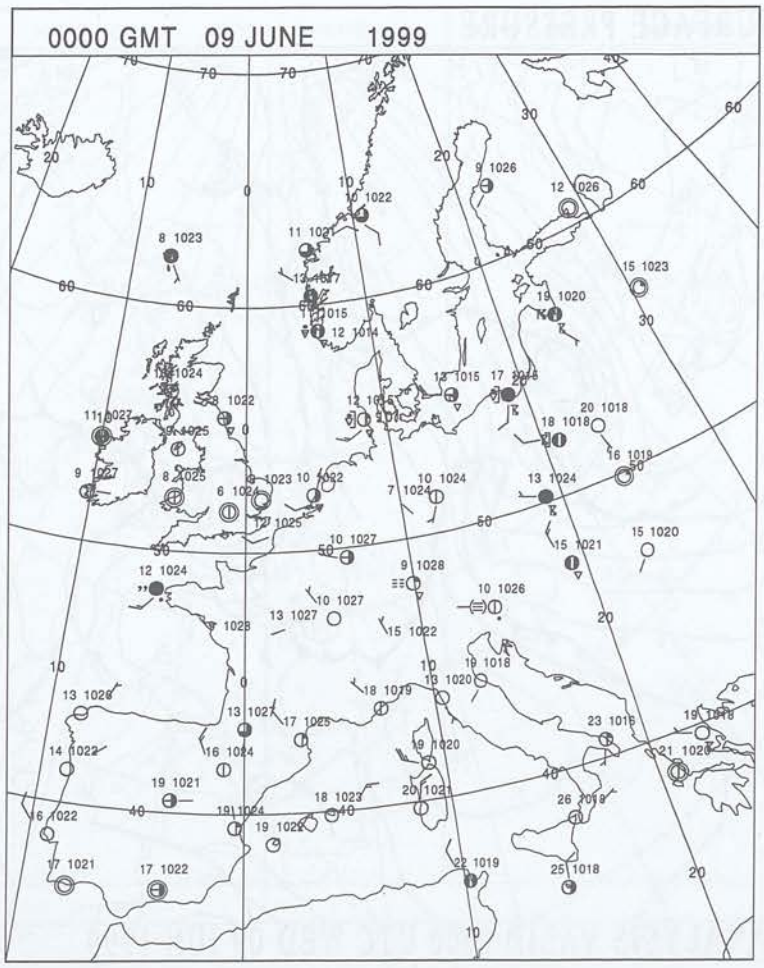

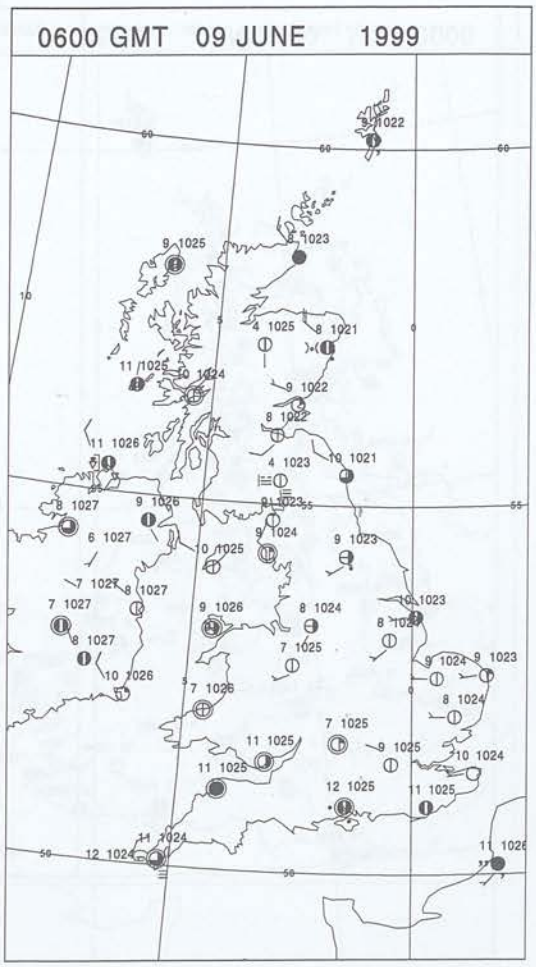

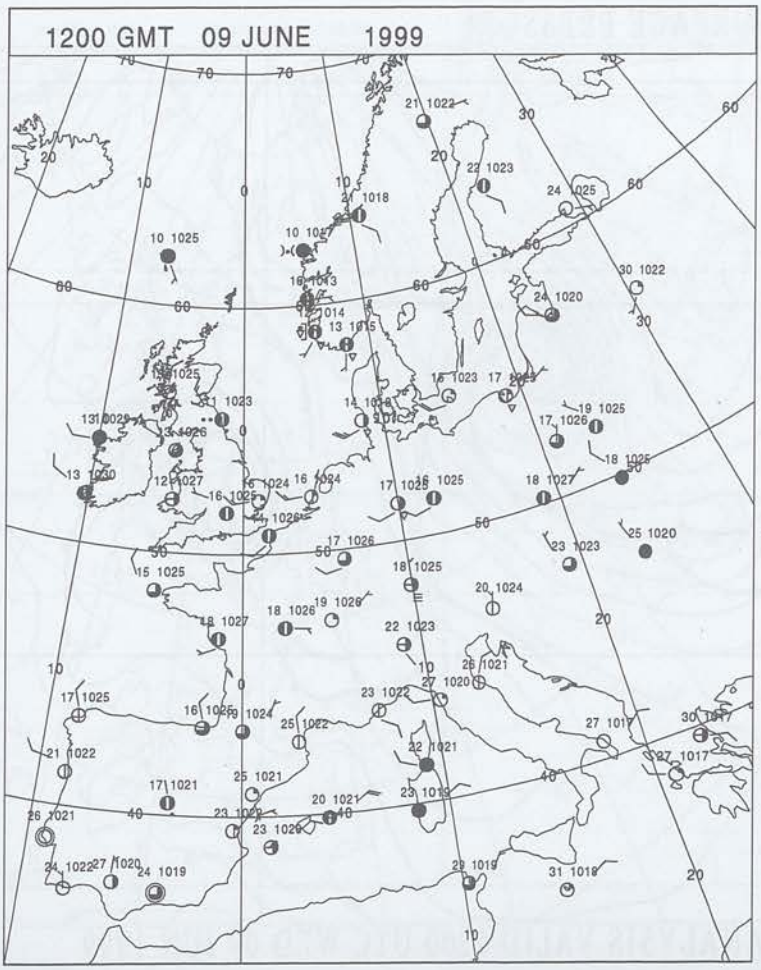

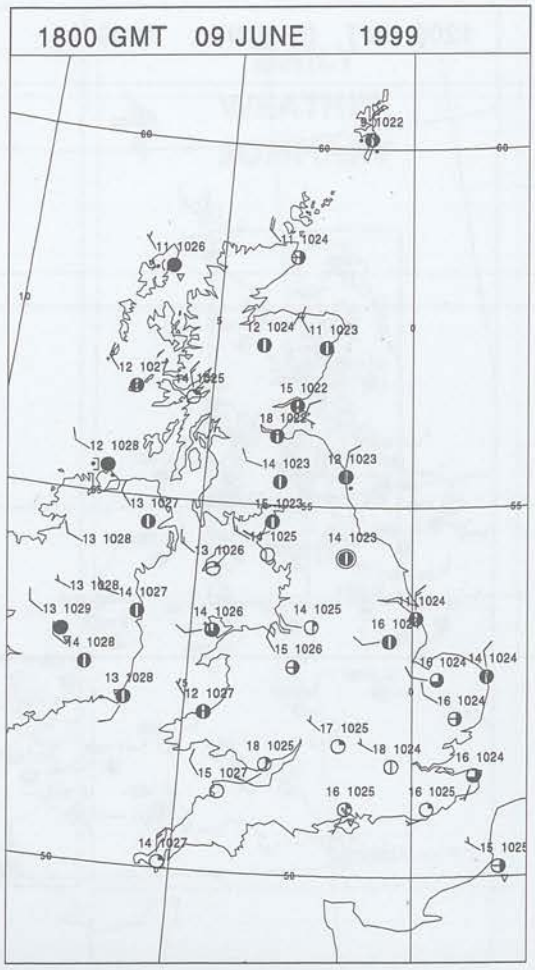

Crown Copyright 1999, All Rights Reserved

SIGNIFICANT WEATHER

Summary of UK weather for Wednesday 9 June 1999

Overnight, outbreaks of rain affected parts of Yorkshire, easternmost parts of Scotland, and southernmost counties of England. Remaining areas stayed largely dry with clear spells.

During the day, there were further outbreaks of rain across easternmost parts of Scotland northeast England for a time, but it did become mainly dry for the afternoon. The rest of Scotland had a mainly dry day. Northern and western areas were rather cloudy with the best of the brighter weather across southern Scotland. Drizzly rain edged into the Northern Isles during the evening. Northern Ireland, after a sunny start, became increasingly cloudy but remained generally bright.

Southernmost counties of England were rather cloudy initially with patchy light rain in places. The rain petered out during the morning and the cloud became much more broken. Wales and the rest of England, away from the northeast coast, had a dry day with a good deal of sunshine.

It was a windy day in the far northeast. The temperatures were mostly near normal, but a little below over easternmost parts of Scotland and the coastal areas of northeast England.

EXTREMES

Highest Maximum:
19.7 Bristol W C, Avon
Lowest Maximum:
10.2 Foula, Shetland
Lowest Minimum:
-0.1 Loch Glascarnoch, Ross & Cromarty
Lowest Grass Minimum:
-3.4 Trawscoed, Dyfed
Most Rain:
3.9 Jersey Airport, Jersey
Most Sun:
15.1 Prestwick, Ayrshire

Crown Copyright 1999, All Rights Reserved

Wednesday 9 June 1999

DAILY CLIMATE DATA

09 JUNE 1999 MIN TEMPERATURE IN CELSIUS

09 JUNE 1999 MAX TEMPERATURE IN CELSIUS

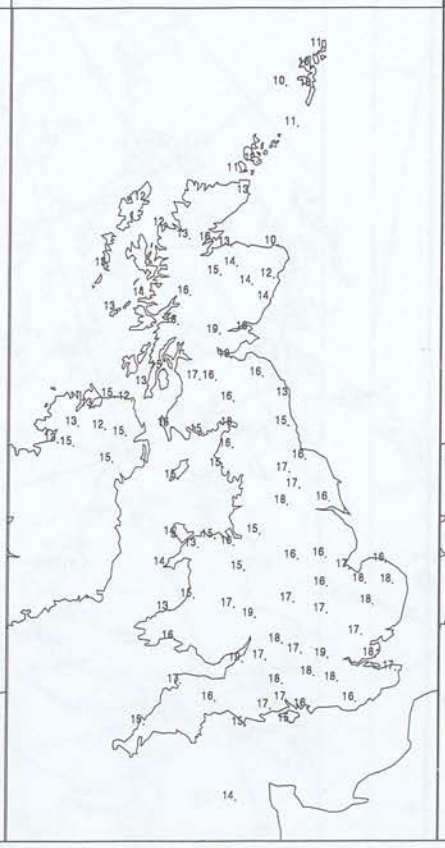

09 JUNE 1999 SUNSHINE HOURS

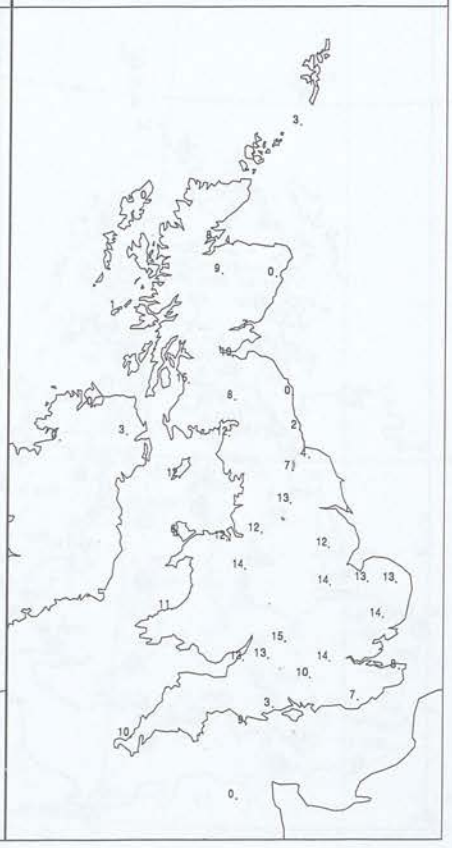

09 JUNE 1999 RAINFALL NIGHT-TIME MM

X = TRACE

09 JUNE 1999 RAINFALL DAY-TIME MM

X = TRACE

DAILY WEATHER SUMMARY

Crown Copyright 1999, All Rights Reserved

DAILY WEATHER SUMMARY

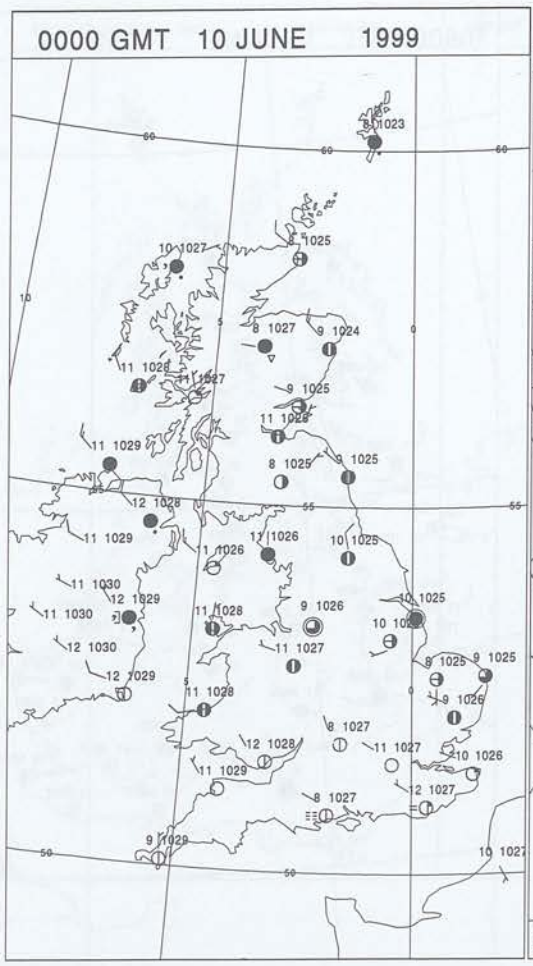

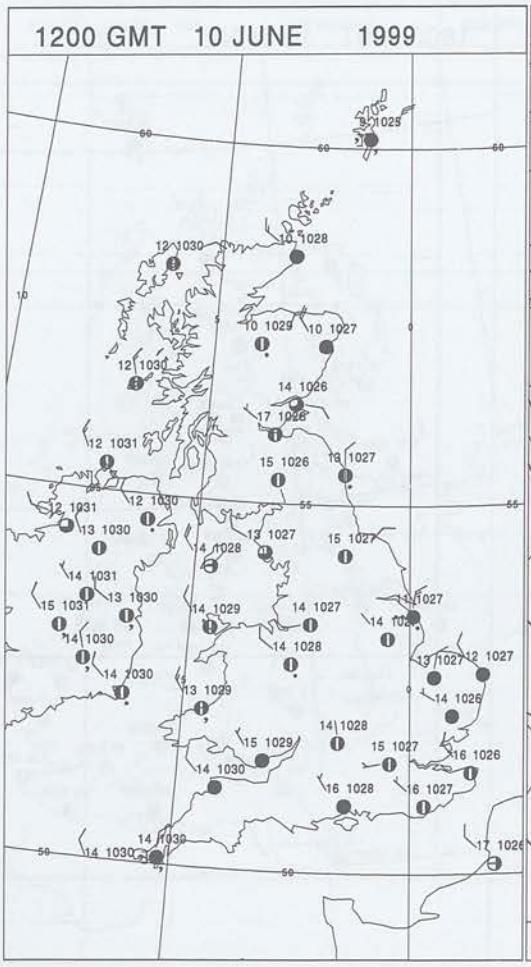

Crown Copyright 1999, All Rights Reserved

SURFACE REPORTS

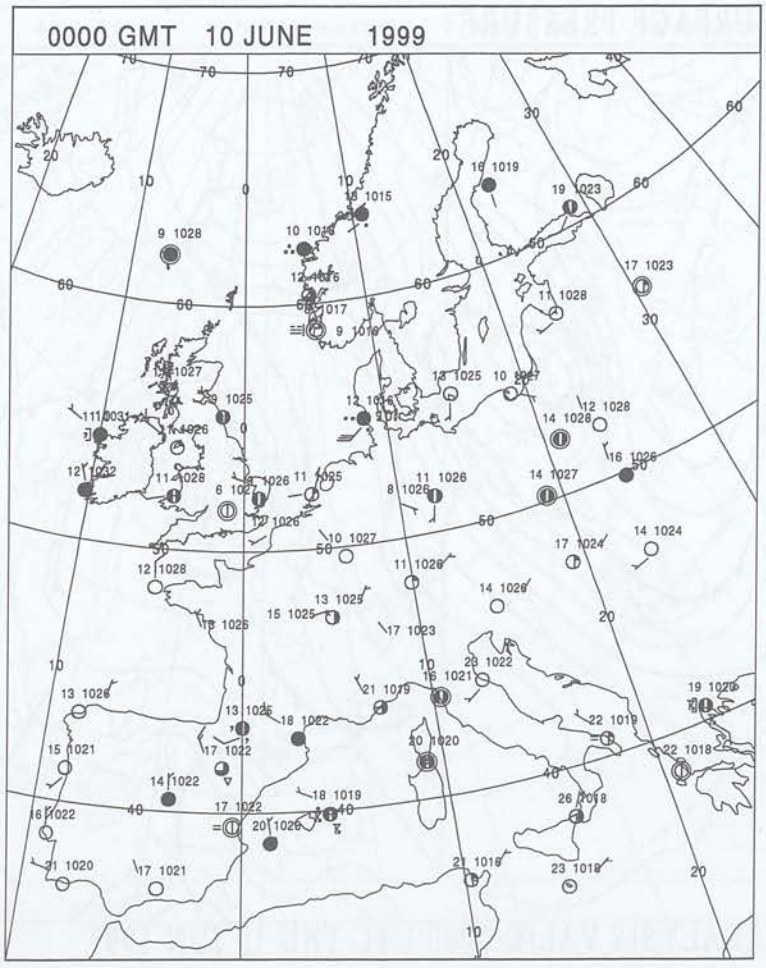

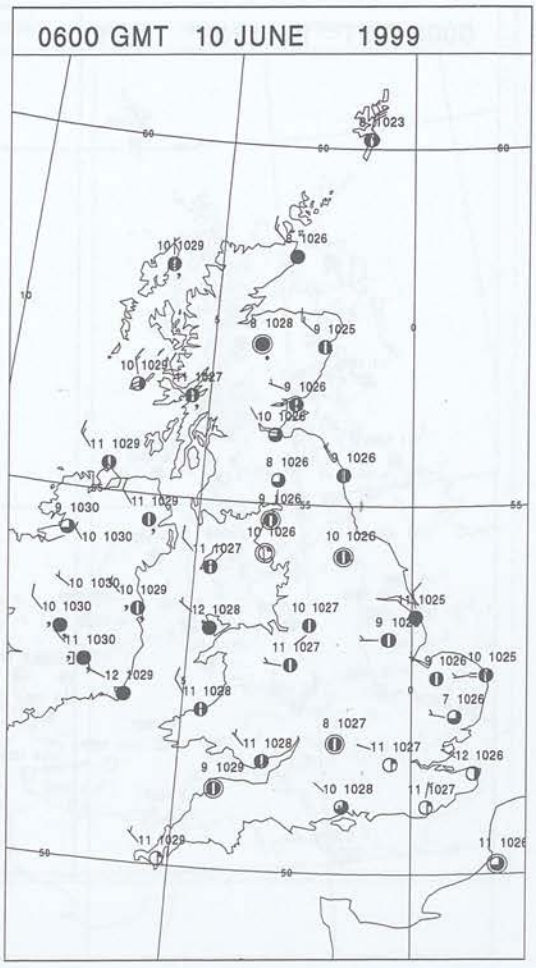

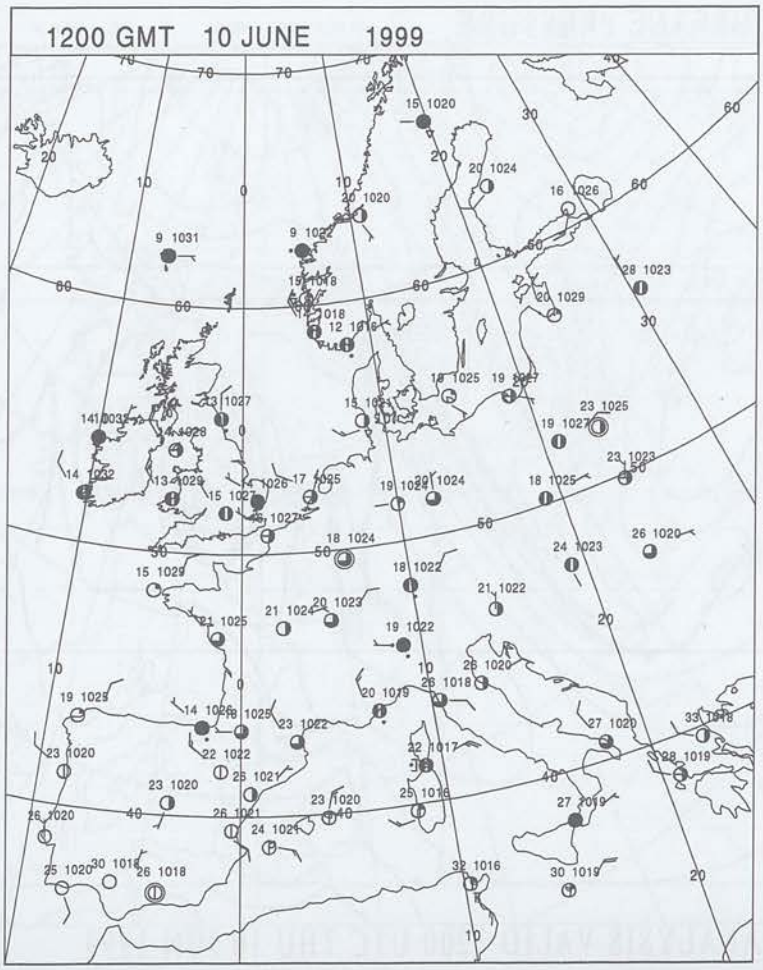

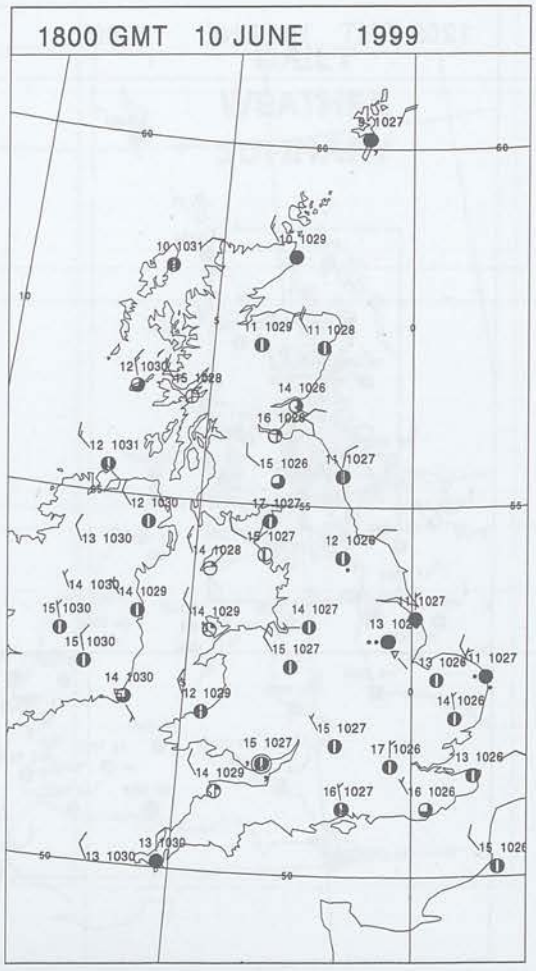

Crown Copyright 1999, All Rights Reserved

SIGNIFICANT WEATHER

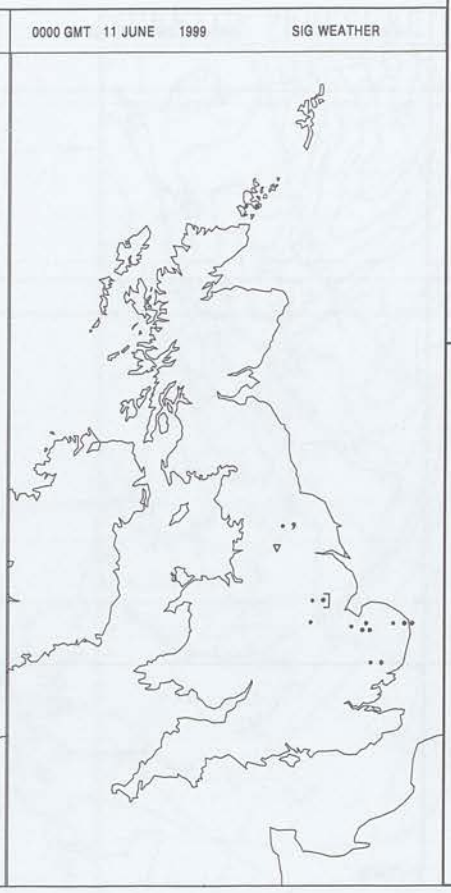

Summary of UK weather for Thursday 10 June 1999

Overnight, there were variable often large amounts of cloud across much of the country, although Southern England did have clearer skies. Most parts were dry but outbreaks of mainly light rain did affect northernmost Scotland and the coasts of Northern Ireland.

Much of southern England had a fairly sunny start to the day, although it did not take long for cloud to spread in. Wales and northwest England, together with much of south and west Scotland and Northern Ireland had a fair amount of cloud with the odd spot of light rain but enough breaks scattered about to give some brighter spells. Northern and eastern parts of Scotland and northeast England had the thickest cloud with outbreaks of rain occasionally edging in from the North Sea.

During the evening there were outbreaks of light rain and drizzle extending into East Anglia, but most other parts were dry. The eastern side of the country was generally rather cloudy, but further west there were more breaks with some good clear spells in places.

Temperatures were generally a little below normal but the cloudier eastern coast was cool.

EXTREMES

Highest Maximum:
19.9 Turnhouse, Midlothian (In Lothian Region)
Lowest Maximum:
9.3 Foula, Shetland
Lowest Minimum:
3.0 Benson, Oxfordshire
Lowest Grass Minimum:
-1.5 Benson, Oxfordshire
Most Rain:
1.6 Weybourne, Norfolk
Most Sun:
14.0 Jersey Airport, Jersey

Crown Copyright 1999, All Rights Reserved

Thursday 10 June 1999

DAILY CLIMATE DATA

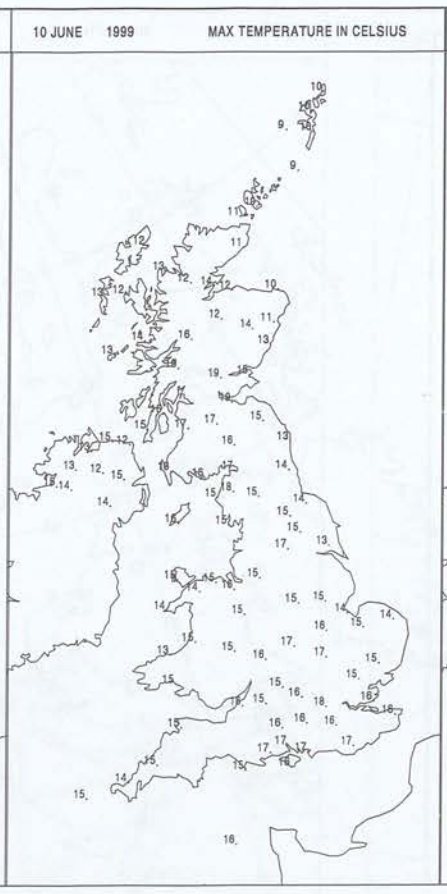

DAILY WEATHER SUMMARY

Crown Copyright 1999, All Rights Reserved

DAILY WEATHER SUMMARY

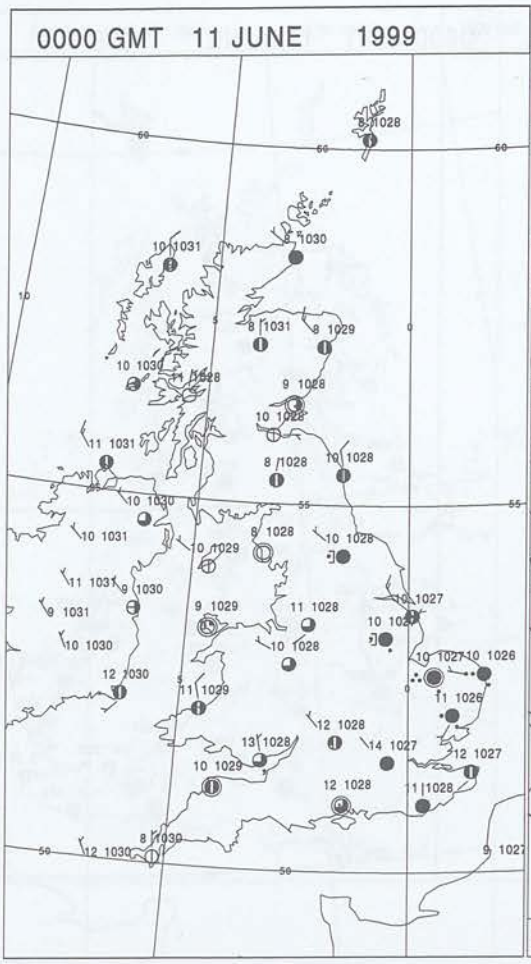

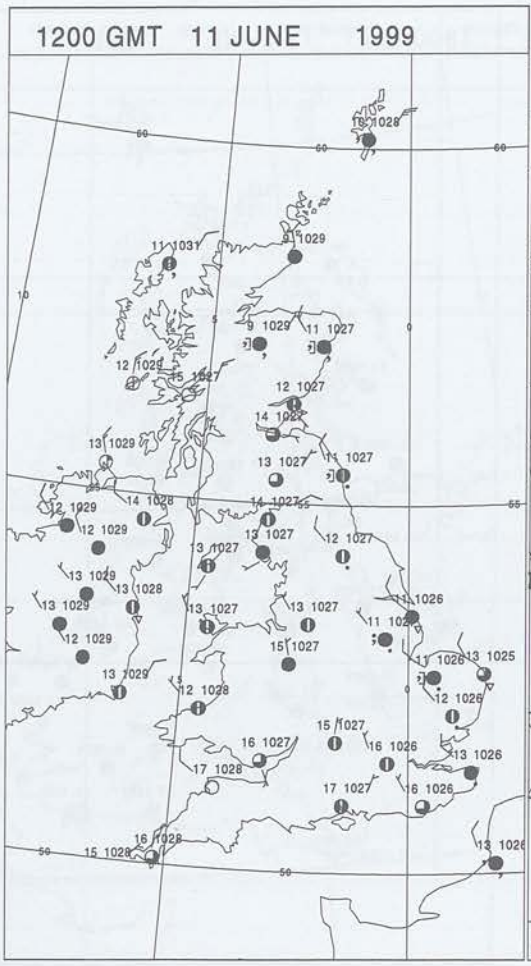

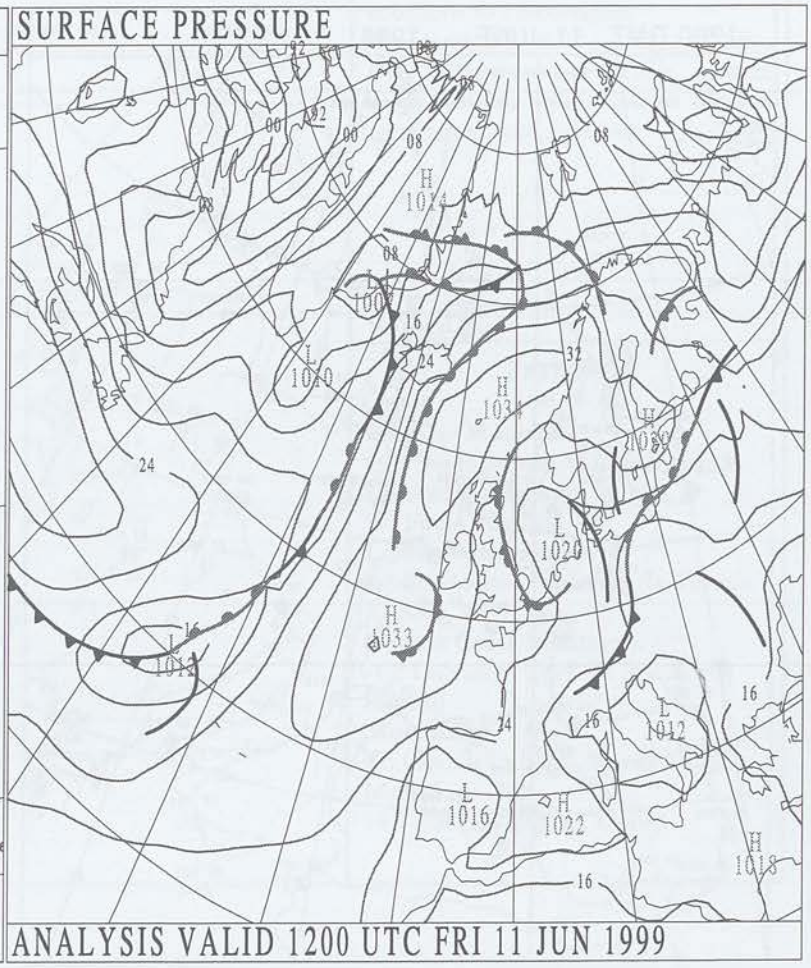

Crown Copyright 1999, All Rights Reserved

SURFACE REPORTS

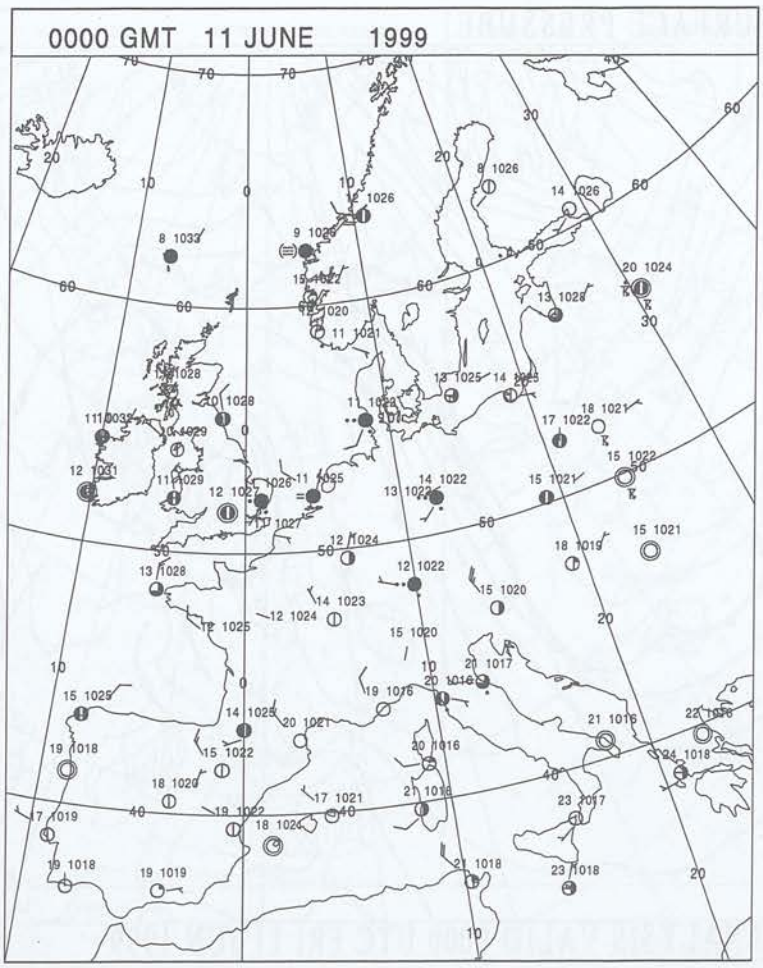

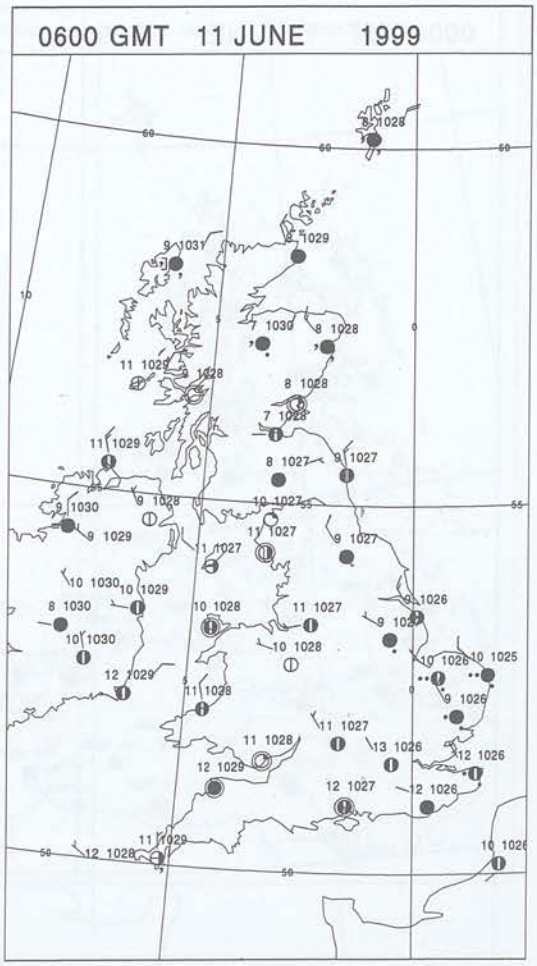

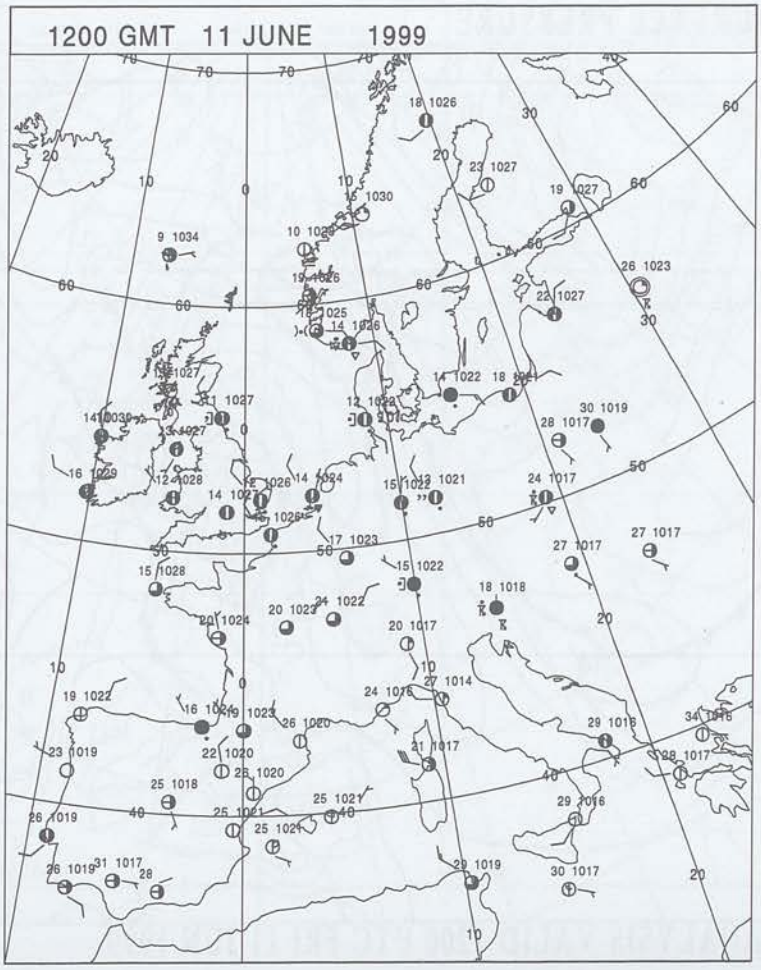

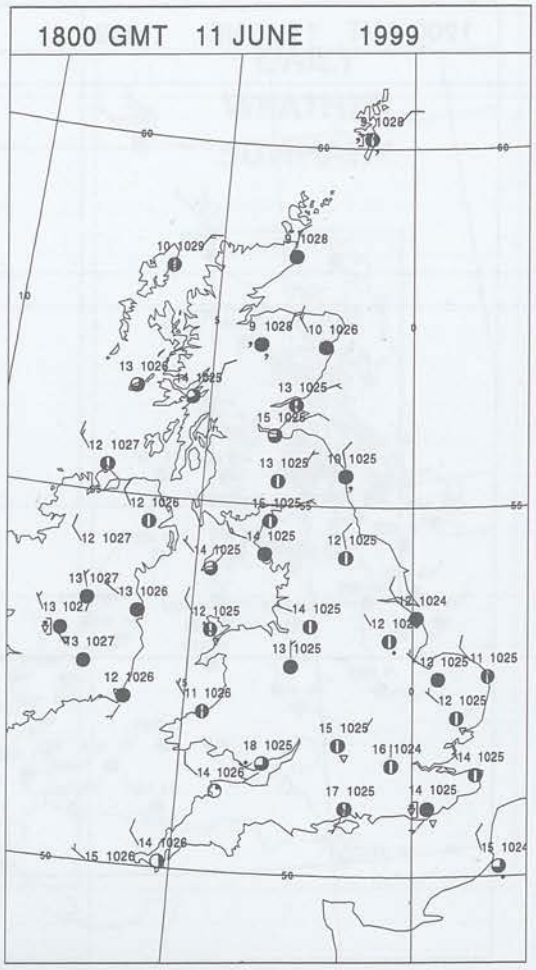

Crown Copyright 1999, All Rights Reserved

SIGNIFICANT WEATHER

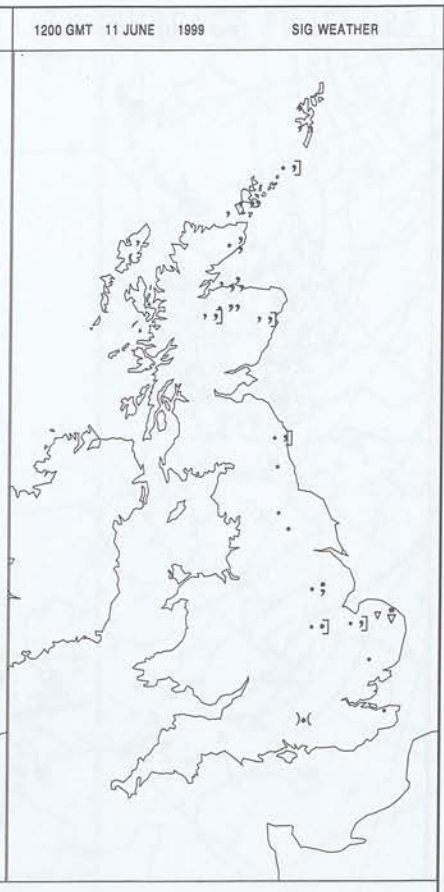

Summary of UK weather for Friday 11 June 1999

Friday started generally cloudy with outbreaks of rain on the eastern side of the country from the Northern Isles down eastern England to East Anglia. There were, however, some clear skies in western and especially southwestern districts of both England and Scotland. By dawn there was little change to the above scenario and during the morning the rain area edged south across Kent and west across the north of Scotland to reach the Outer Hebrides.

The best of the sunshine remained across southwest Scotland, Northern Ireland and southwest England, but otherwise it stayed rather cloudy elsewhere through the morning.

In the afternoon Suffolk, Essex and Kent became dry, as did some other eastern districts but there was also some scattered showers which developed later in Central southern England and other southern coastal counties. Indeed, this latter band of showers persisted well into the evening. Also in the evening a band of showery rain developed across the Pennines across to north Lancashire, which towards midnight extended southeast to Lincolnshire.

Temperatures across southern counties were mostly around average, as were many western areas. Eastern districts were rather cool, however.

EXTREMES

Highest Maximum:
19.5 Southampton W C, Hampshire
Lowest Maximum:
9.6 Foula, Shetland
Lowest Minimum:
2.8 Strathallan, Perthshire (In Tayside Region)
Lowest Grass Minimum:
-1.2 Dalmally, Argyll (In Strathclyde Region)
Most Rain:
9.6 Church Lawford, Warwickshire
Most Sun:
14.7 Isle Of Portland, Dorset

Crown Copyright 1999, All Rights Reserved

Friday 11 June 1999

DAILY CLIMATE DATA

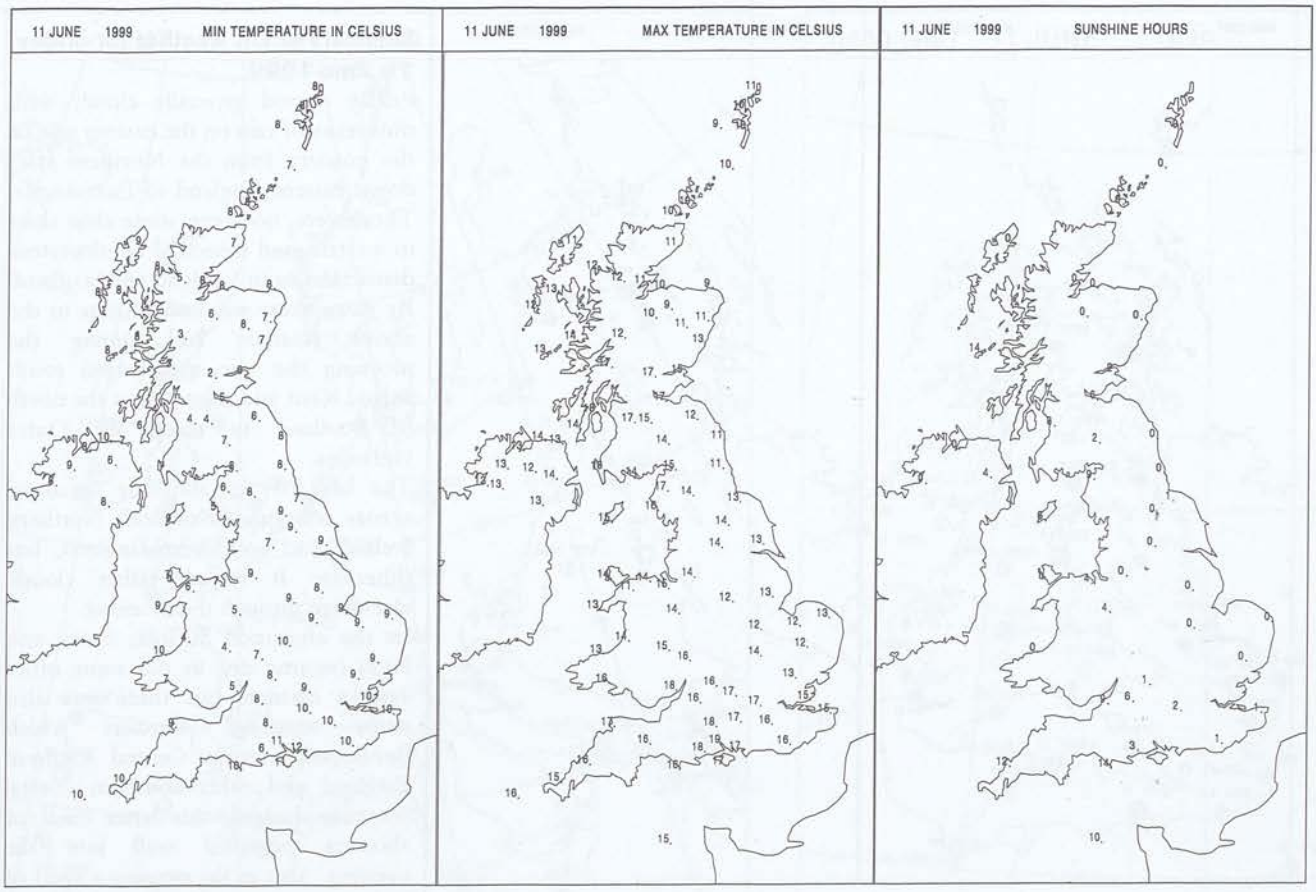

DAILY WEATHER SUMMARY

Crown Copyright 1999, All Rights Reserved

DAILY WEATHER SUMMARY

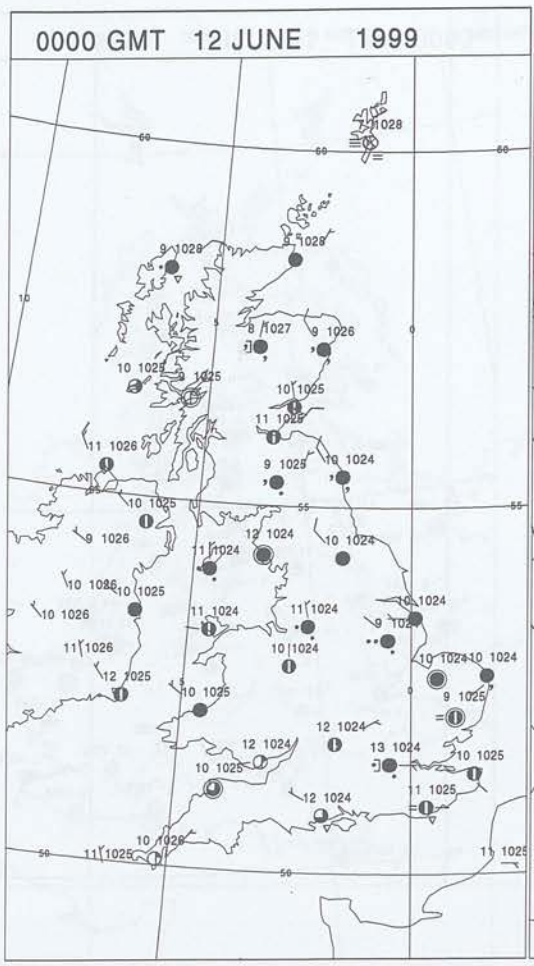

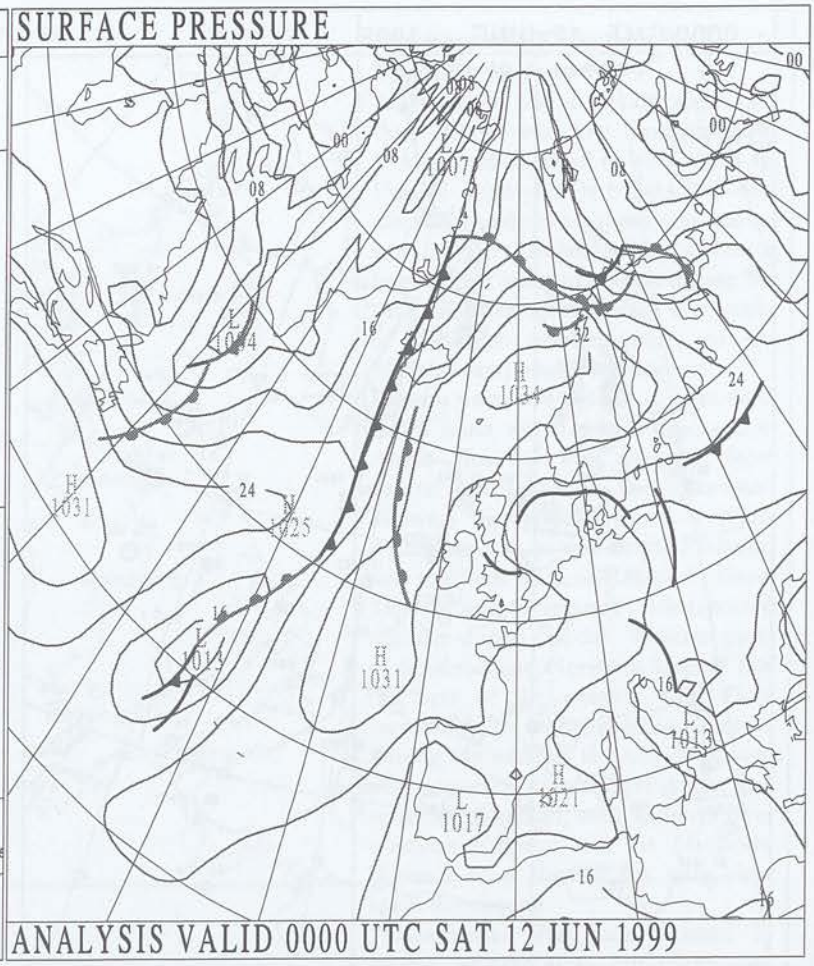

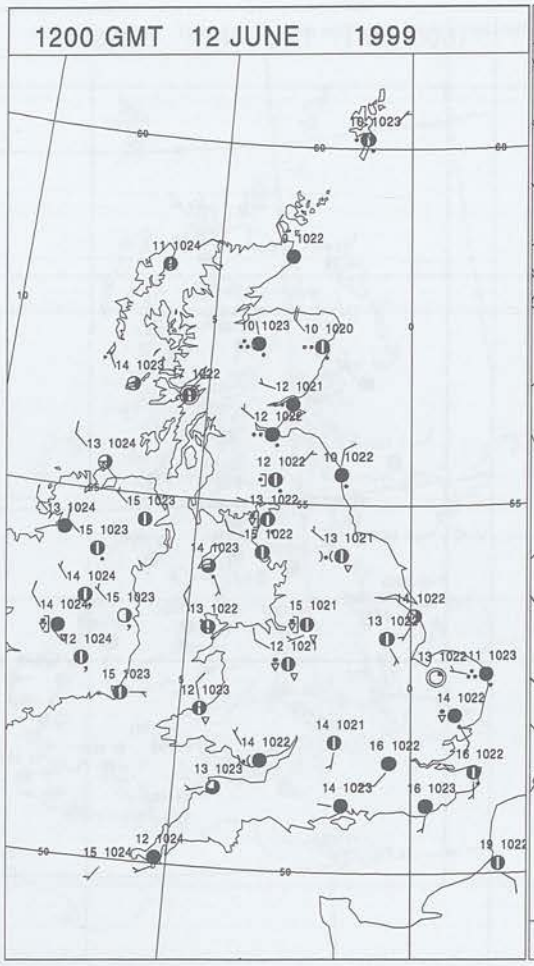

Crown Copyright 1999, All Rights Reserved

SURFACE REPORTS

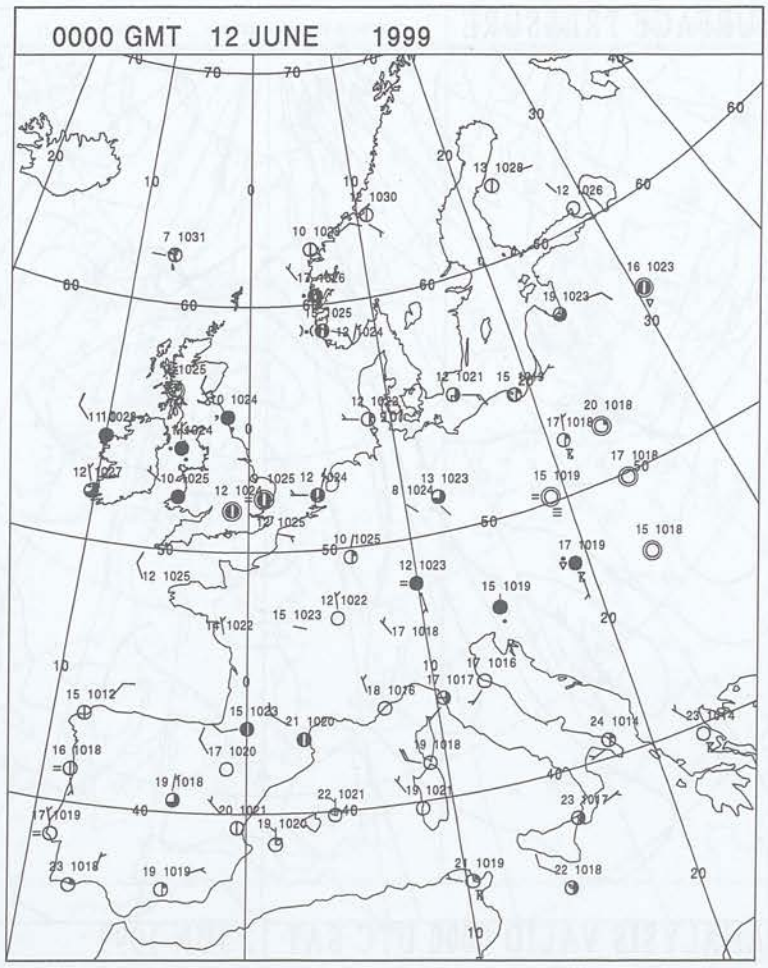

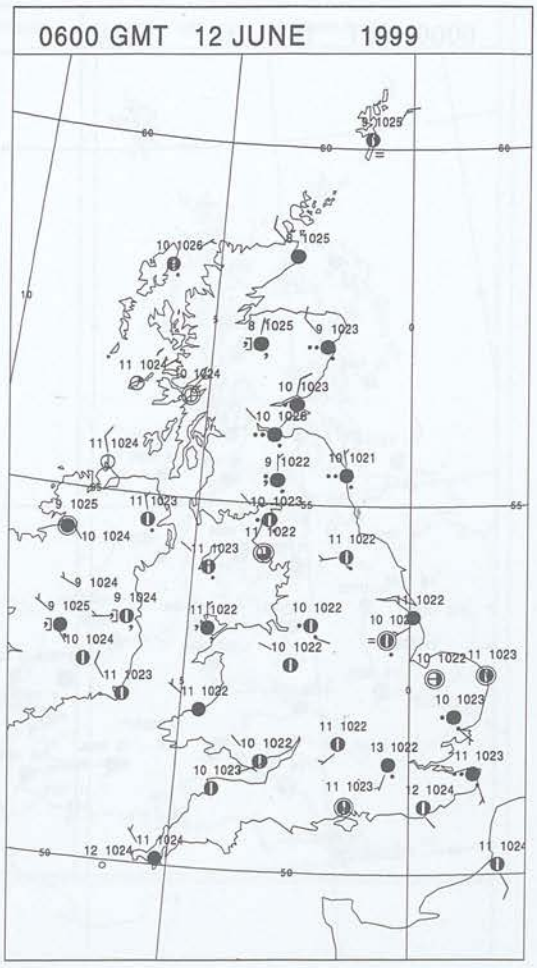

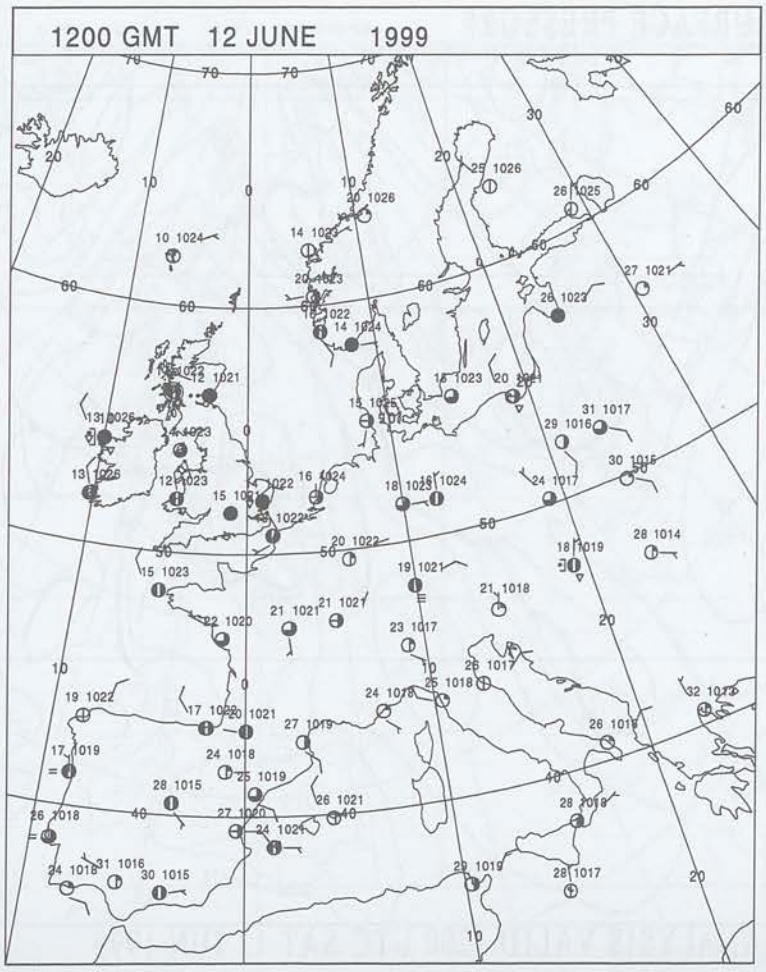

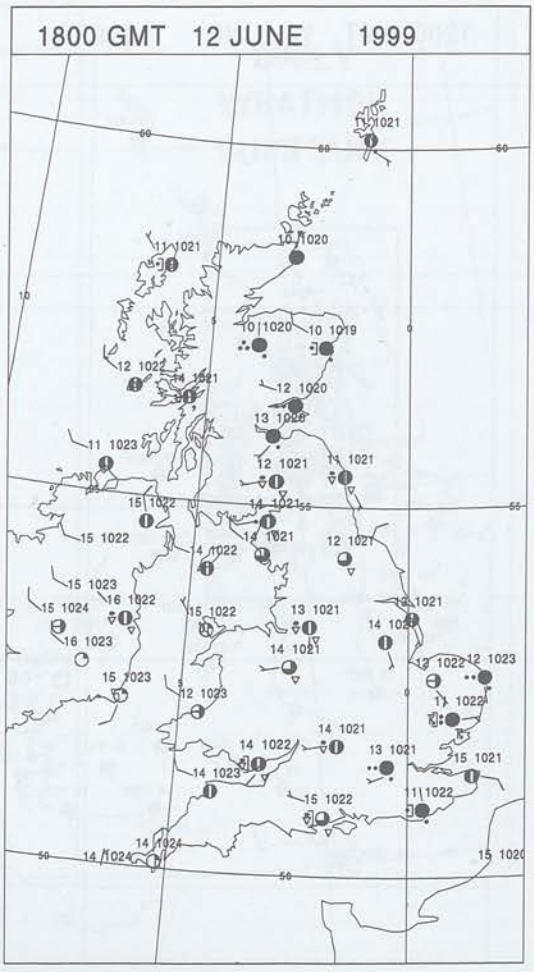

Crown Copyright 1999, All Rights Reserved

SIGNIFICANT WEATHER

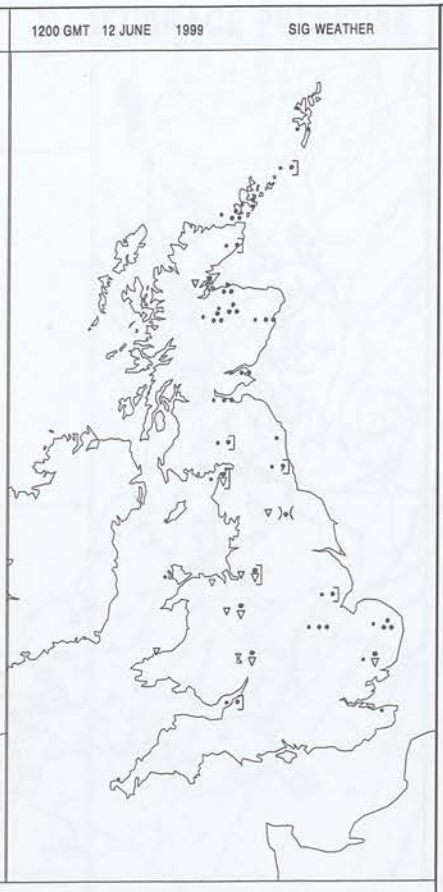

Summary of UK weather for Saturday 12 June 1999

Most places had a cloudy night and that cloud was low enough over Orkney and Shetland to keep them on fog all night. Outbreaks of rain affected northern England and central and eastern Scotland, this becoming heavier and more persistent during the early hours of the morning. Outbreaks of rain also affected parts of the Midlands and southeast England.

Eastern parts of England and Scotland had a fairly wet day, and across East Anglia thunder was reported from several places during the afternoon. Showers also affected parts of Wales during the day, as well as the Midlands and southern parts of England. Great Malvern and Gravesend both reported thunder during the day. Western parts of Scotland and Northern Ireland had the best of the weather with Tiree recording over 10 hours of sunshine.

During the evening the rain continued over eastern Scotland, East Anglia and southeast England, with showers over northern England and the Midlands. Western areas became dry with clear spells developing.

Temperatures were near normal in sunnier western areas, but rather cool elsewhere.

EXTREMES

Highest Maximum:
18.1 Manston, Kent
Lowest Maximum:
10.3 Fair Isle, Shetland
Lowest Minimum:
4.8 Tulloch Bridge, Inverness-Shire
Lowest Grass Minimum:
-0.3 Tulloch Bridge, Inverness-Shire
Most Rain:
17.4 Wattisham, Suffolk
Most Sun:
12.0 Tiree, Argyll (In Strathclyde Region)

Crown Copyright 1999, All Rights Reserved

DAILY CLIMATE DATA

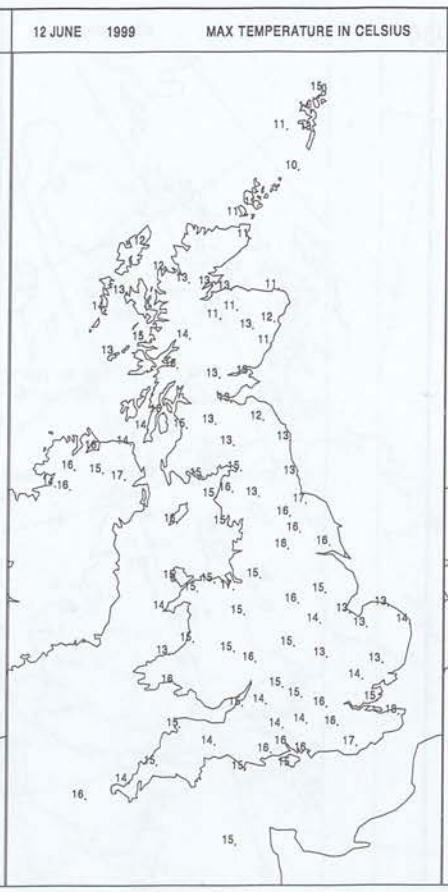

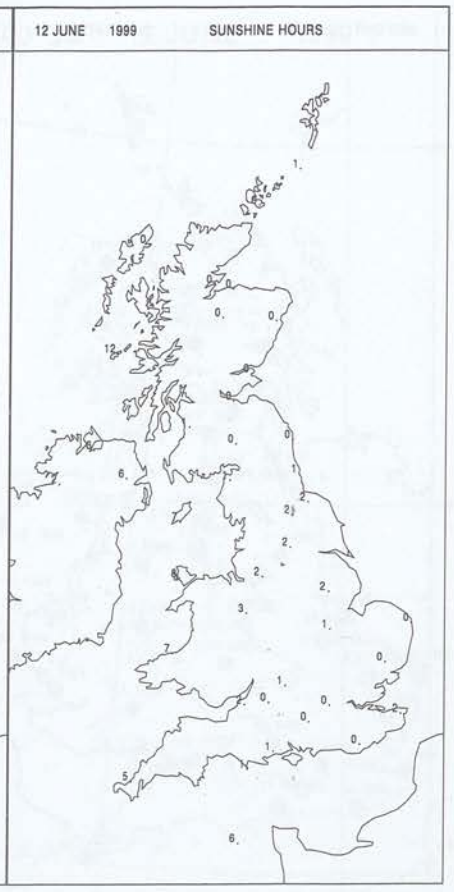

DAILY WEATHER SUMMARY

Crown Copyright 1999, All Rights Reserved

DAILY WEATHER SUMMARY

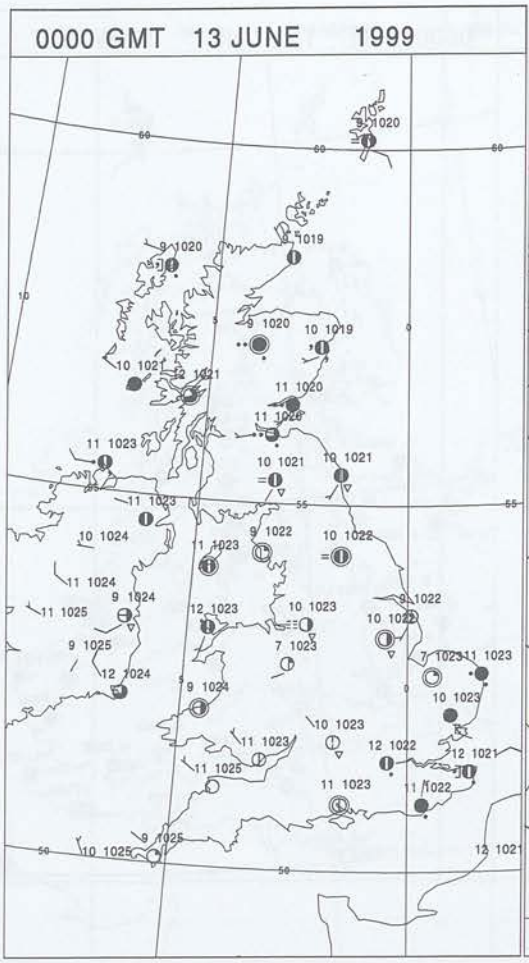



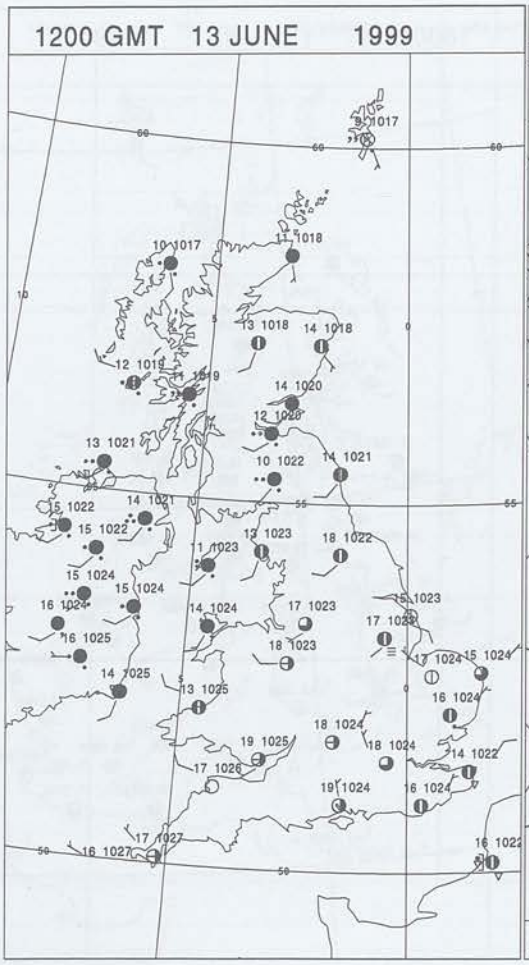

Crown Copyright 1999, All Rights Reserved

SURFACE REPORTS

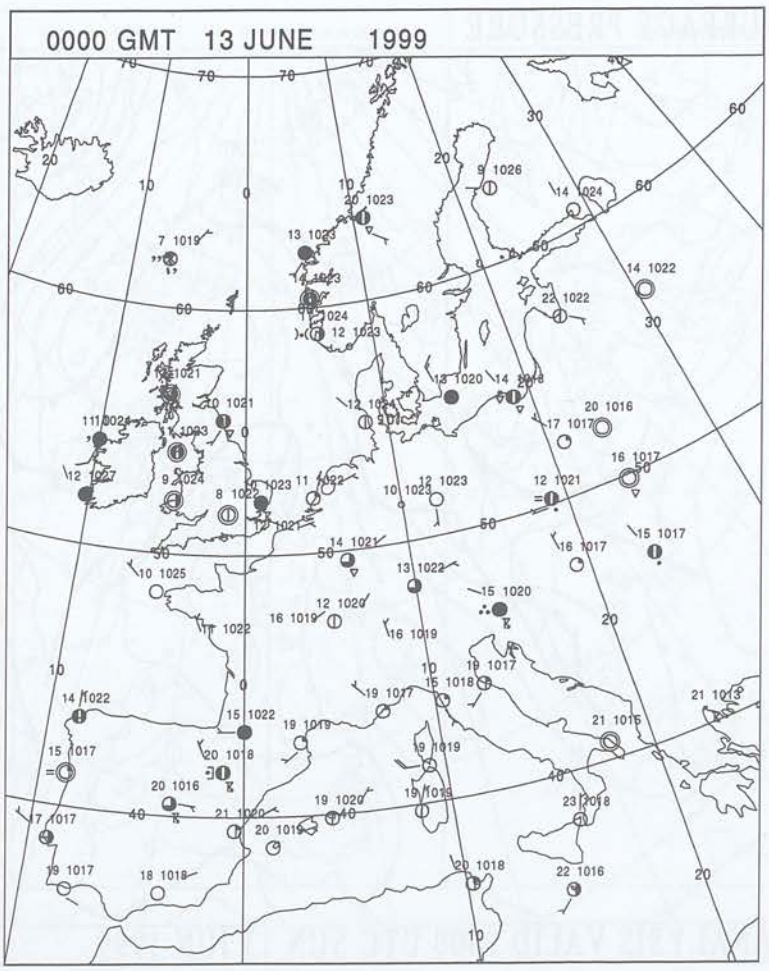

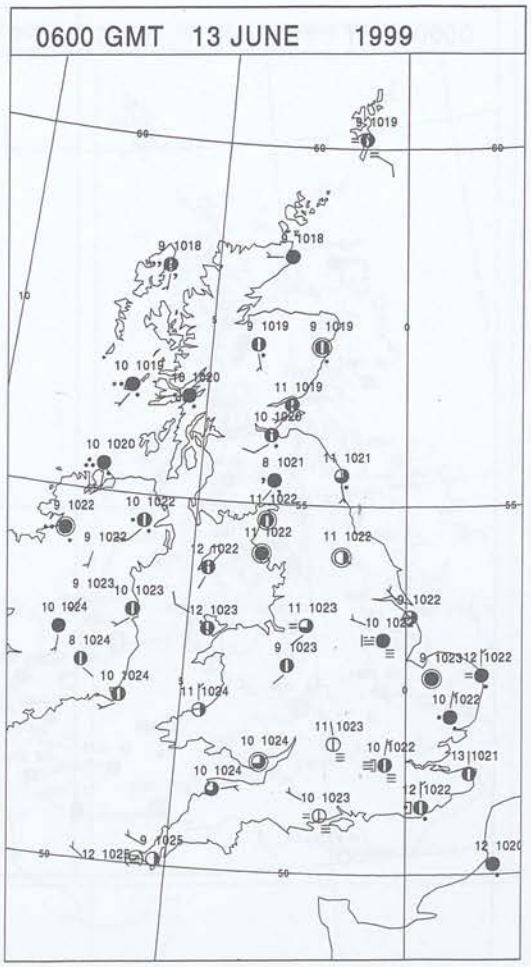

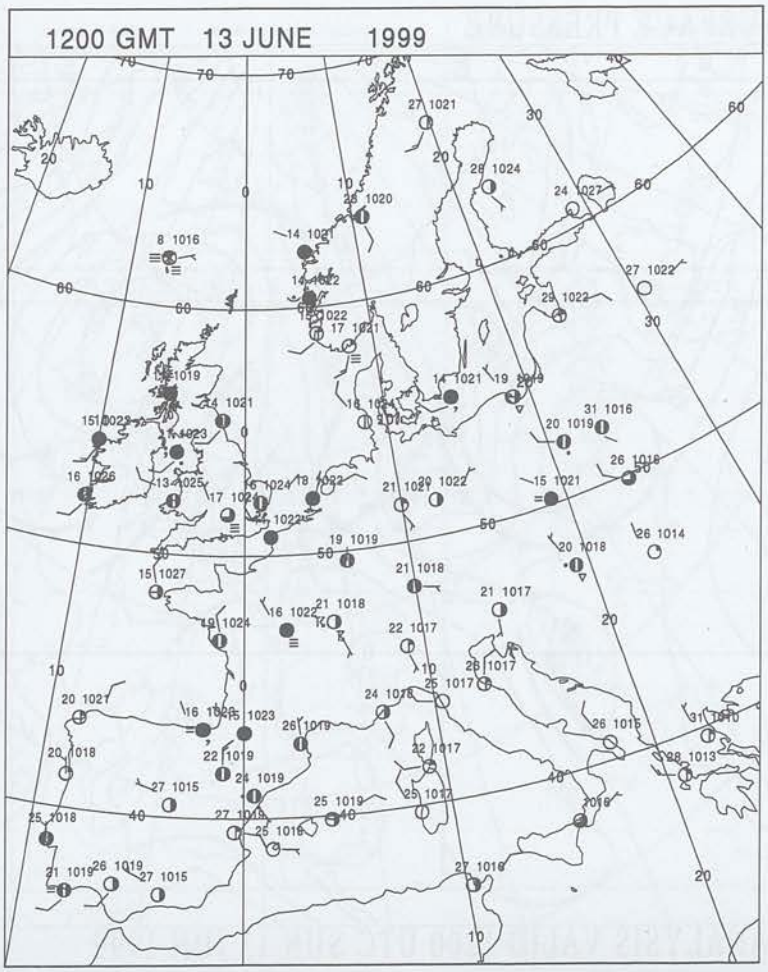

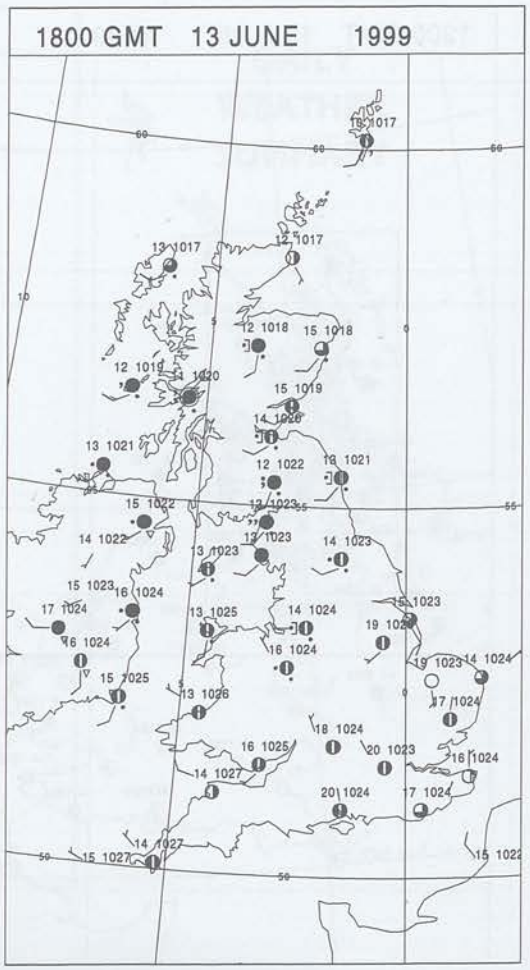

Crown Copyright 1999, All Rights Reserved

SIGNIFICANT WEATHER

Summary of UK weather for Sunday 13 June 1999

Central and eastern Scotland had outbreaks of rain throughout the night, but these had generally petered out by morning. Later in the night rain arrived across the Outer Hebrides. Eastern parts of East Anglia and Kent also had outbreaks of rain overnight. Fog formed under the clear skies across the Midlands and central southern England, and lingered into the first part of the morning.

During the morning heavier and more persistent rain spread into Northern Ireland and western Scotland, this rain spreading south-eastwards to reach the east coast of Scotland and the Borders by early afternoon. The rain eased for a while over Northern Ireland and Scotland, before returning to western areas during the evening. Rain lingered until mid morning over eastern parts of Essex and Kent, but the rest of England and Wales had a dry morning with sunny spells. Early in the afternoon outbreaks of rain reached the coasts of Cumbria, Lancaster and North Wales. Some light rain then spreading into northeast England and central parts of Wales during the evening.

Temperatures were on the warm side over the Midlands and central southern England, but near normal elsewhere.

EXTREMES

Highest Maximum:
21.8 Southampton W C, Hampshire
Lowest Maximum:
10.8 Lerwick, Shetland
Lowest Minimum:
4.6 Pembrey Sands, Dyfed
Lowest Grass Minimum:
-3.2 Hawarden, Clwyd
Most Rain:
25.1 Waterstein, Inverness-Shire
Most Sun:
11.6 Jersey Airport, Jersey

Crown Copyright 1999, All Rights Reserved

DAILY CLIMATE DATA

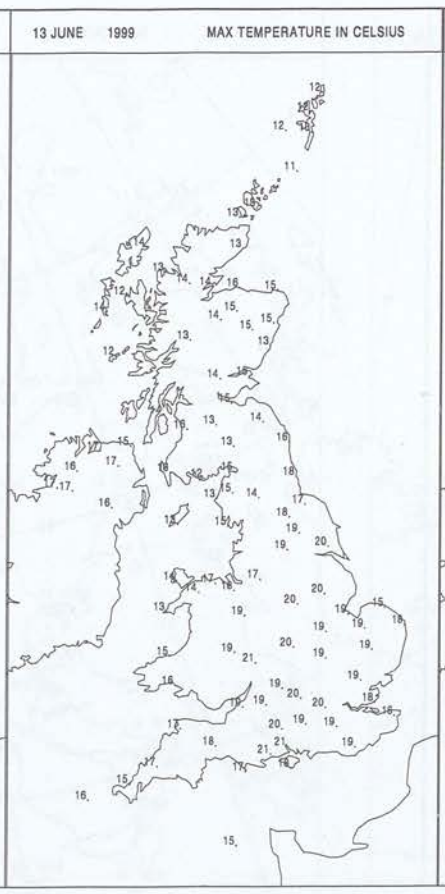

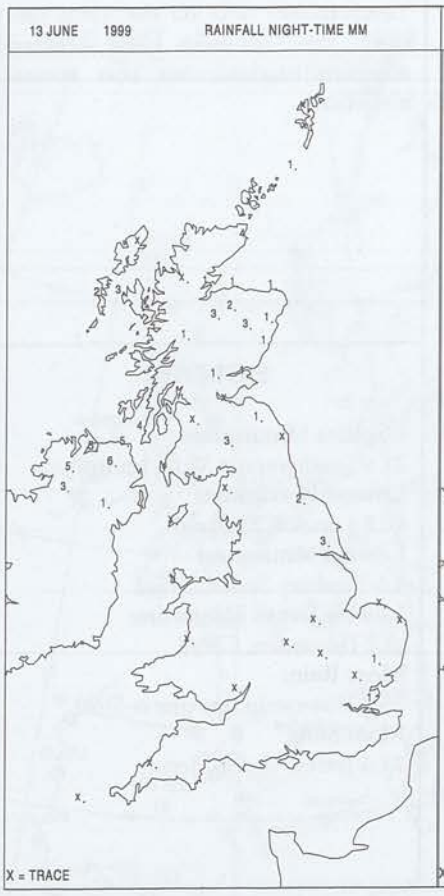

DAILY WEATHER SUMMARY

Crown Copyright 1999, All Rights Reserved

DAILY WEATHER SUMMARY

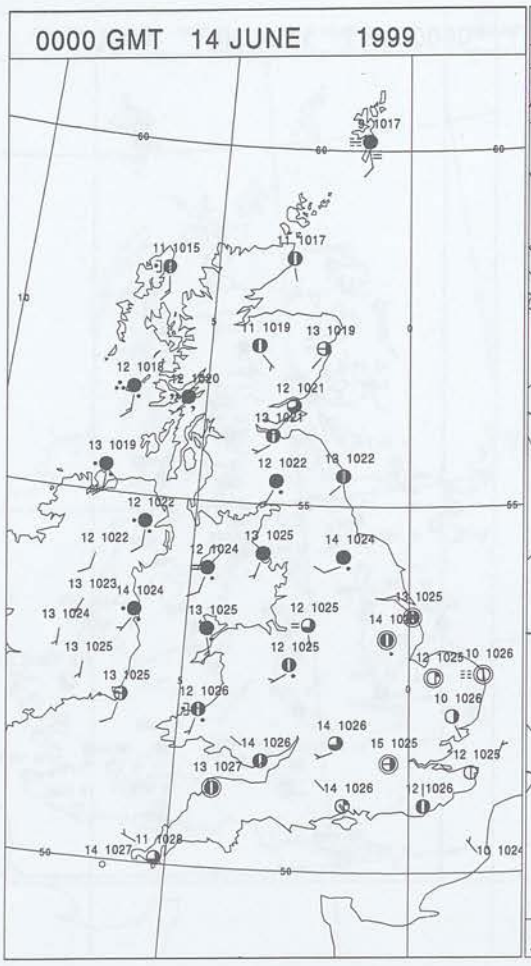

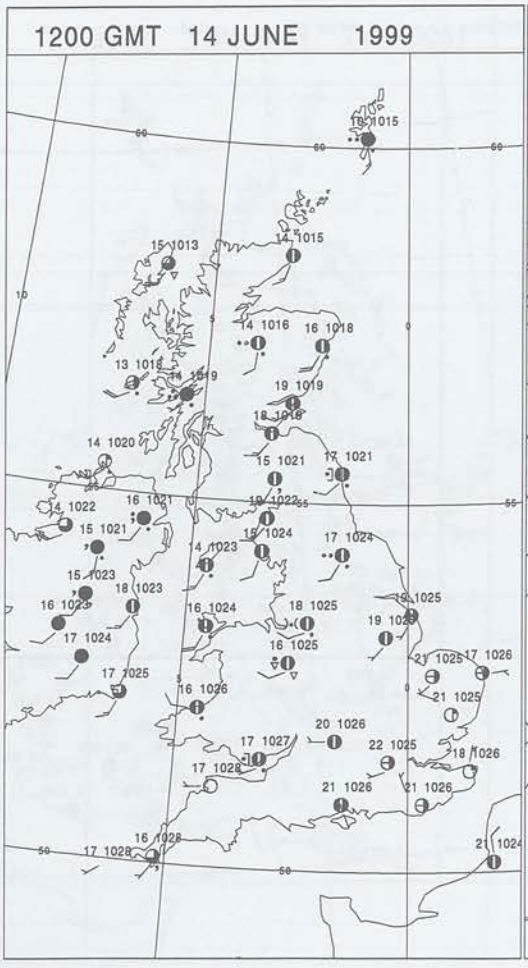

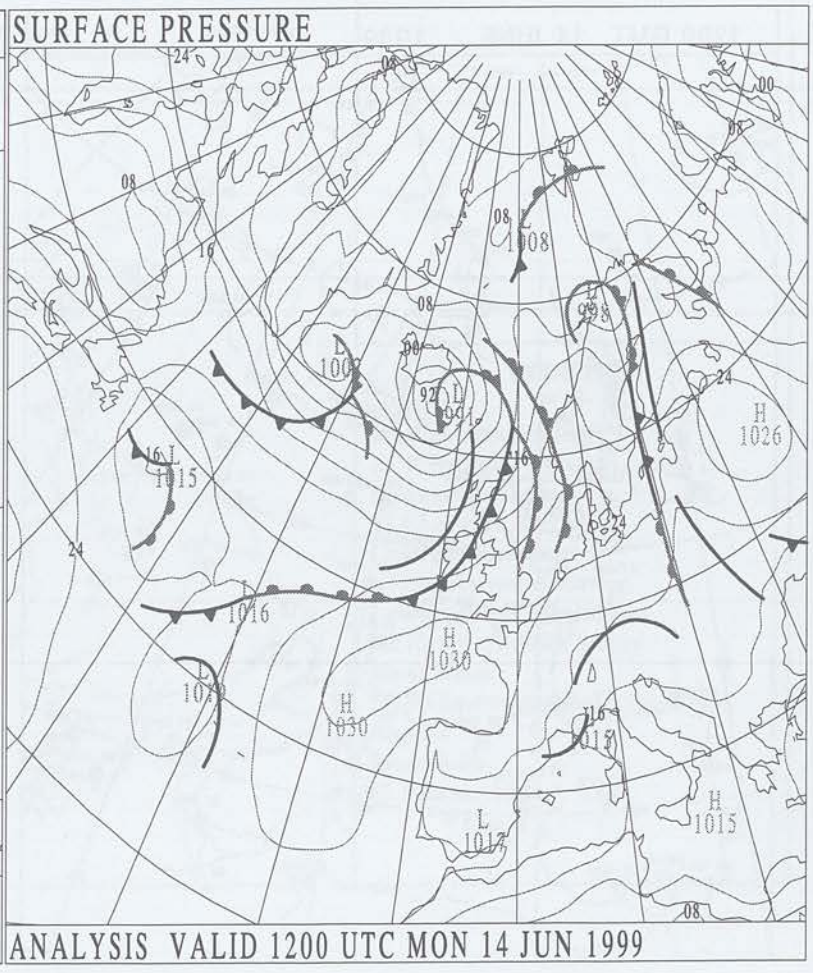

Crown Copyright 1999, All Rights Reserved

SURFACE REPORTS

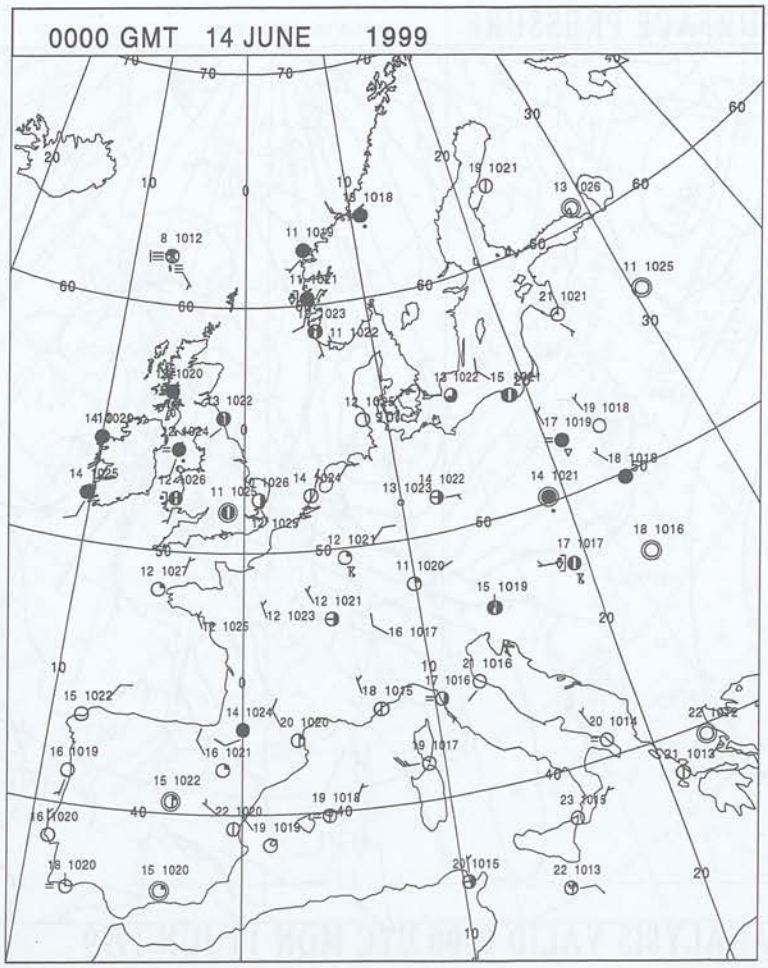

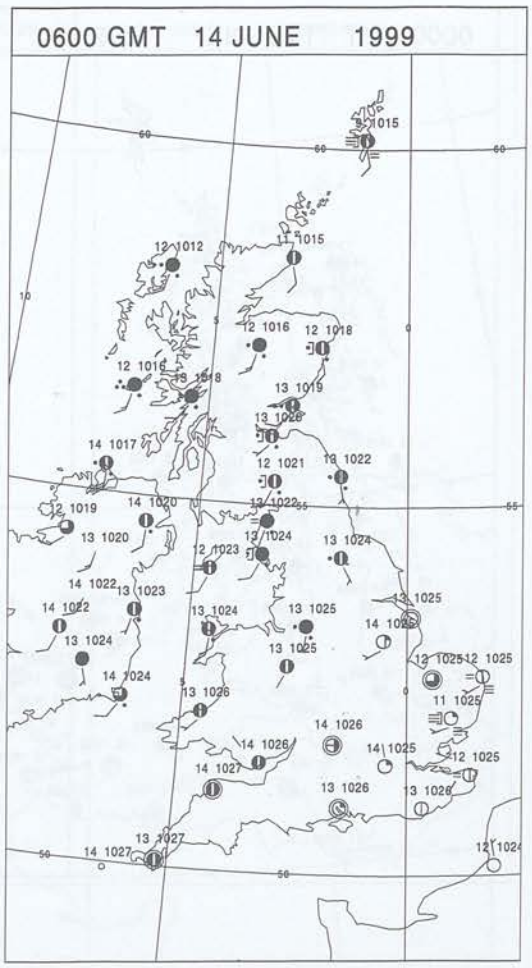

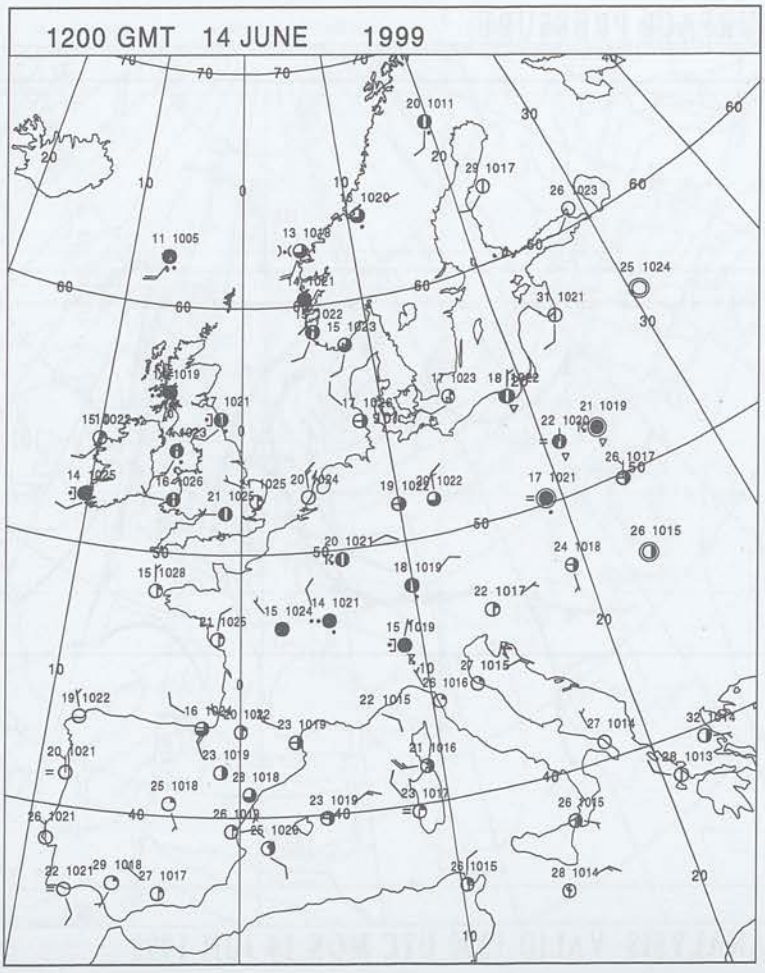

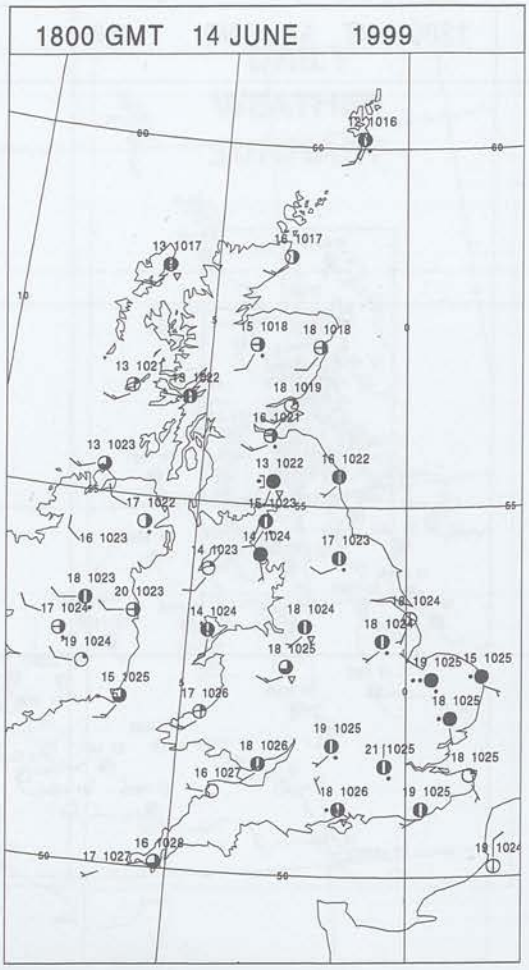

Crown Copyright 1999, All Rights Reserved

SIGNIFICANT WEATHER

Summary of UK weather for Monday 14 June 1999

The early hours saw patchy rain across much of Scotland while a few spots were also recorded in northwest England. There were fog patches in parts of coastal Essex and East Anglia.

During the morning an area of more persistent and heavier rain arrived into northwest Scotland, then moved slowly southeast as it generally became lighter and less coherent, reaching from Orkney to Stranraer by midday. Further south another patchy line of rain entered northwest Wales then stuttered it's way southeast to lie from Teesside to Cardiff by midday.

The afternoon saw Scotland become largely dry, as the rain across England continued it's progress southeast, there were some heavy bursts. By early evening the outbreaks of rain were largely confined to places southeast of a line from The Wash to the Isle of Wight. The latter part of the evening saw the showery rain leave East Anglia to the east, but Kent had to wait until nearly midnight for it to clear.

Temperatures varied from very warm in parts southeast England to normal near many western coasts.

EXTREMES

Highest Maximum:
23.4 Northolt, Greater London
Lowest Maximum:
12.6 Lerwick, Shetland
Lowest Minimum:
6.7 Shoeburyness, Essex
Lowest Grass Minimum:
2.2 Kenley Airfield, Surrey
Most Rain:
28.0 Kilmory, Argyll (In Highland Region)
Most Sun:
13.7 Jersey Airport, Jersey

Crown Copyright 1999, All Rights Reserved

Monday 14 June 1999

DAILY CLIMATE DATA

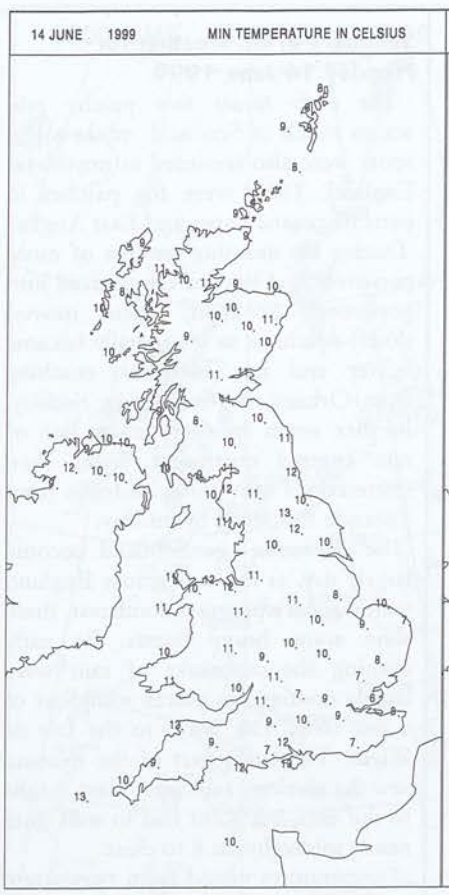

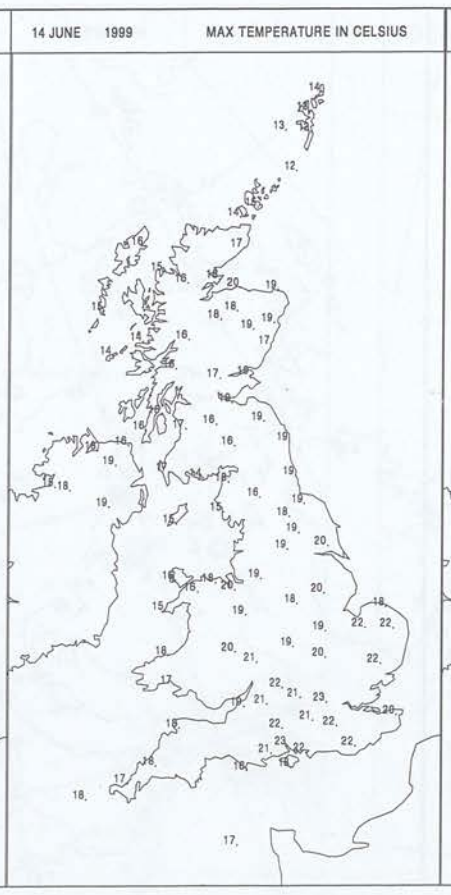

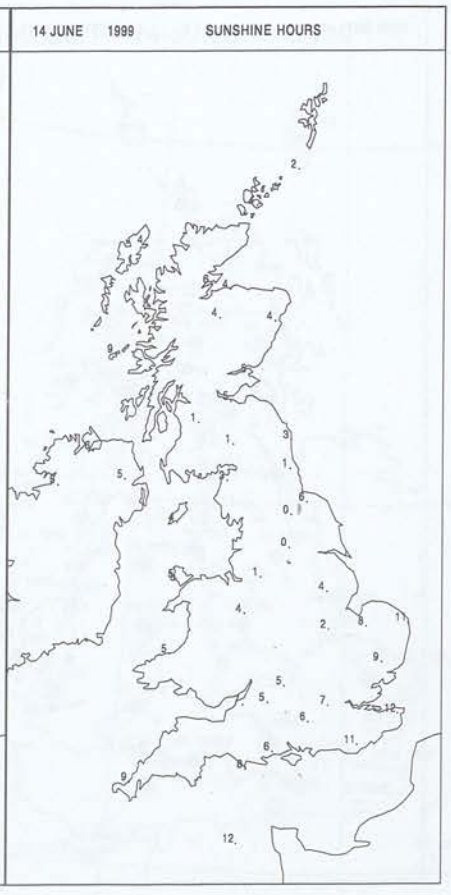

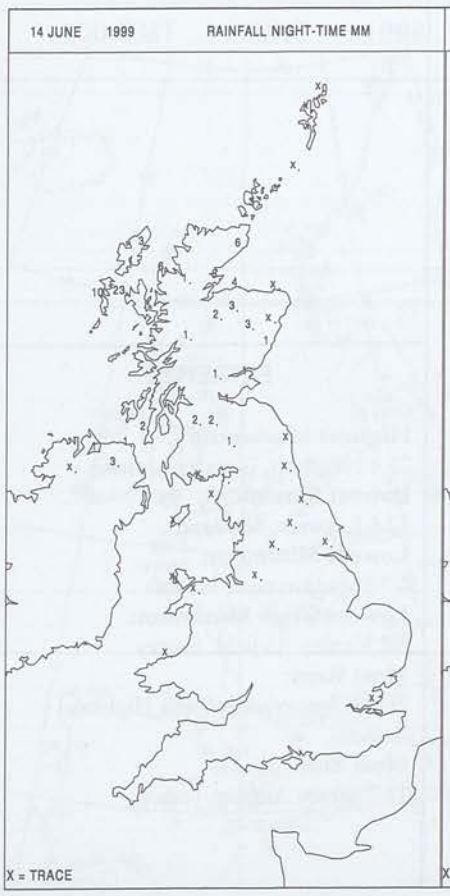

DAILY WEATHER SUMMARY

Crown Copyright 1999, All Rights Reserved

DAILY WEATHER SUMMARY

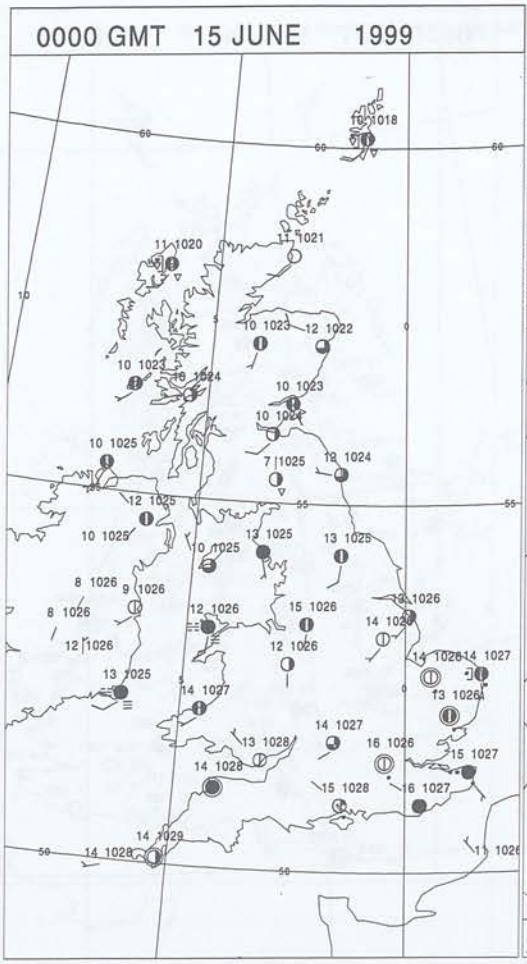

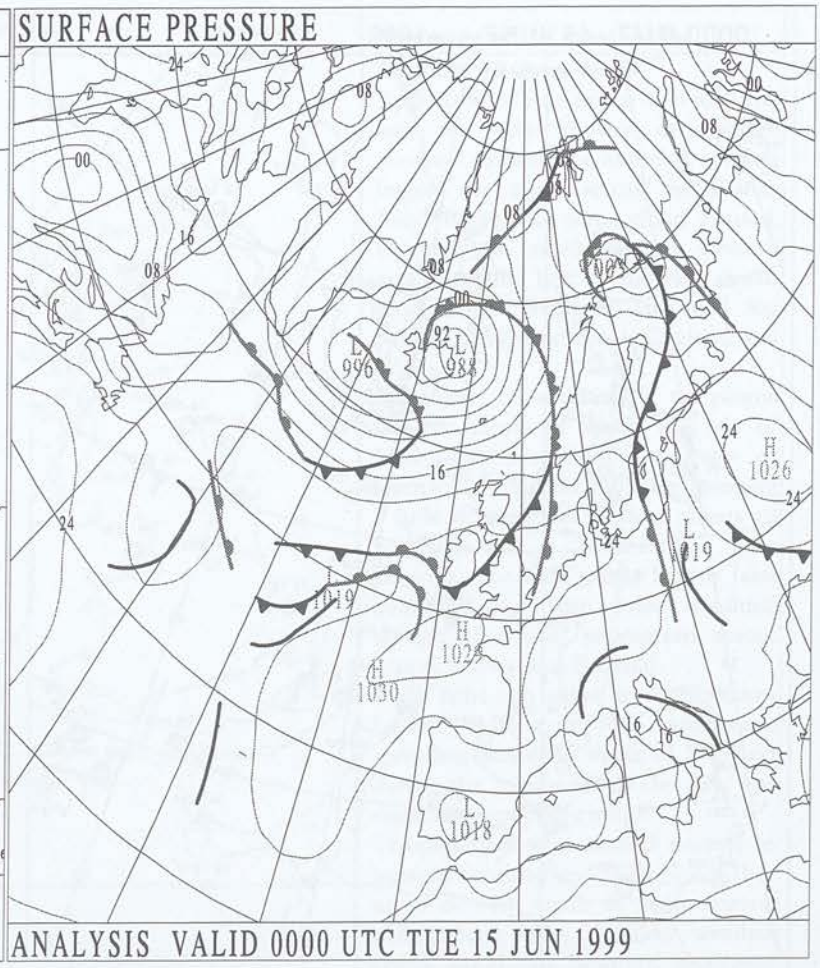

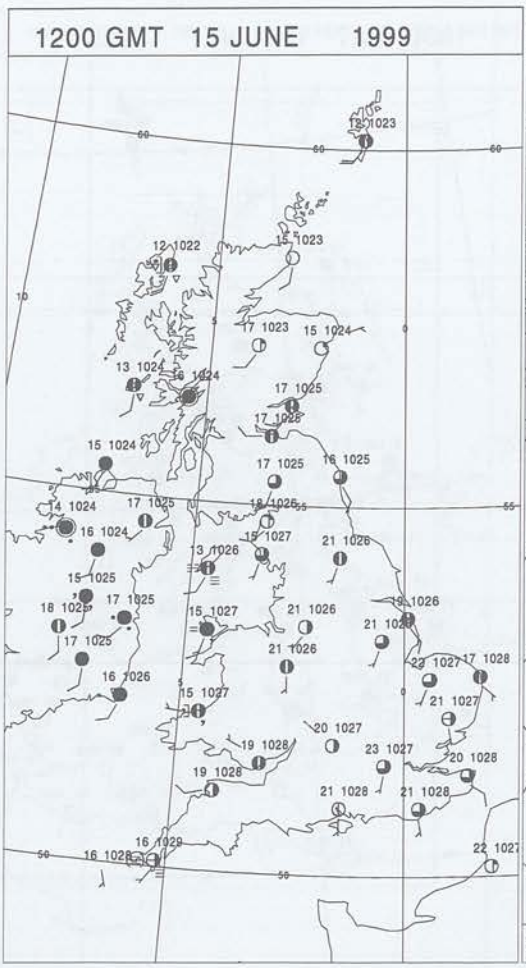

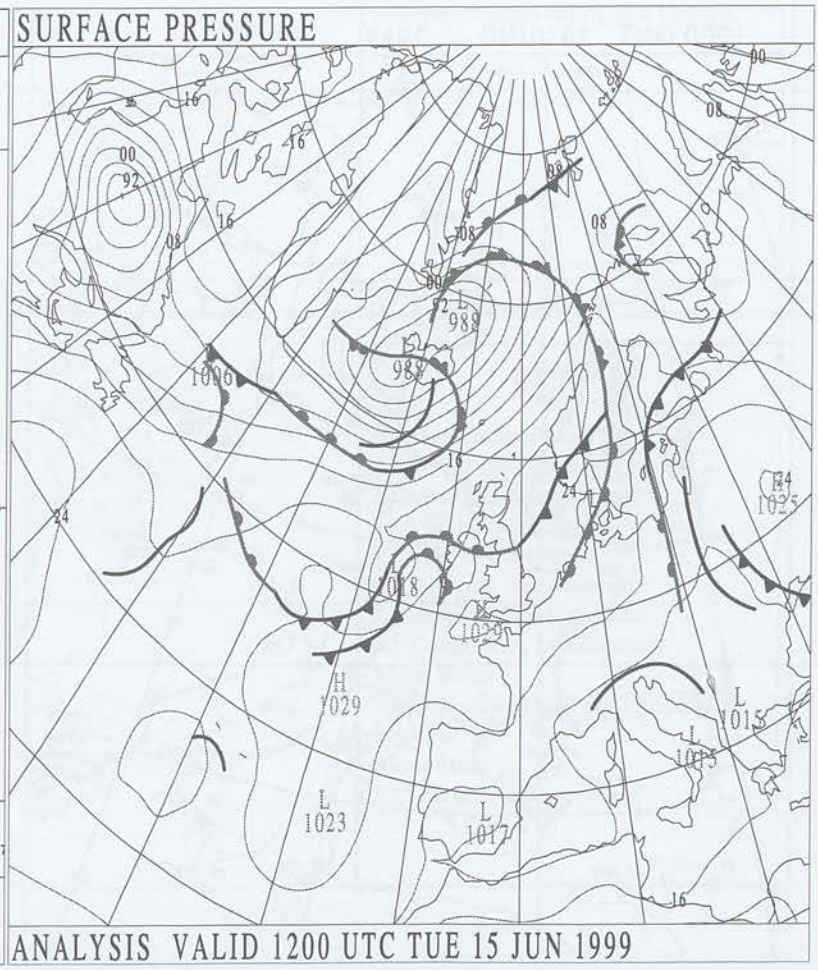

Crown Copyright 1999, All Rights Reserved

SURFACE REPORTS

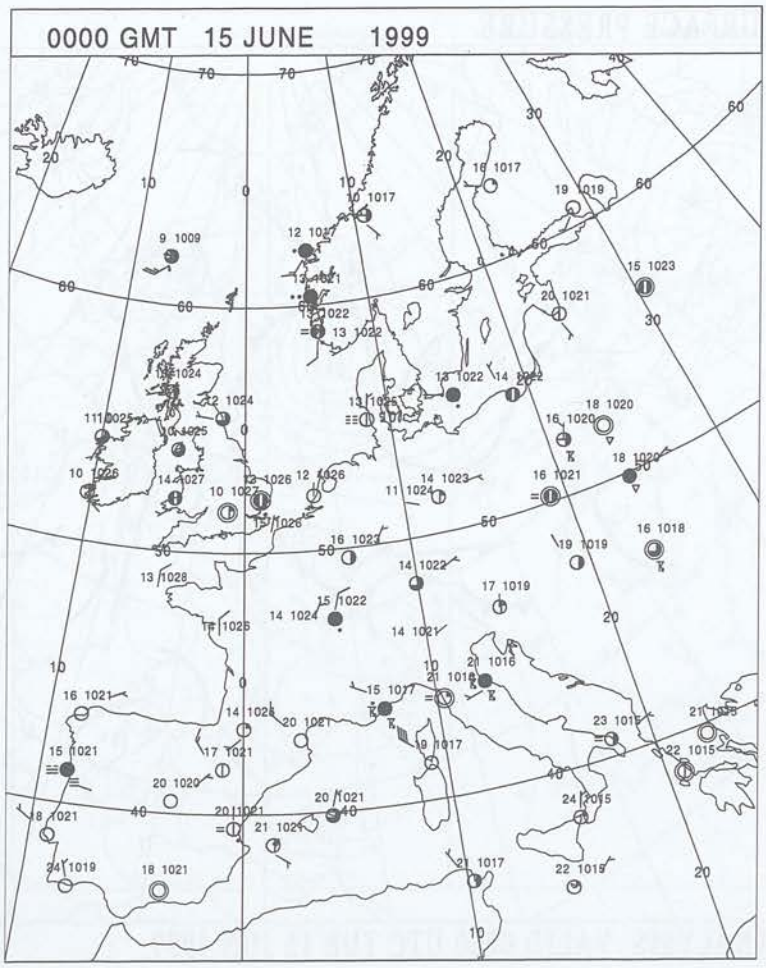

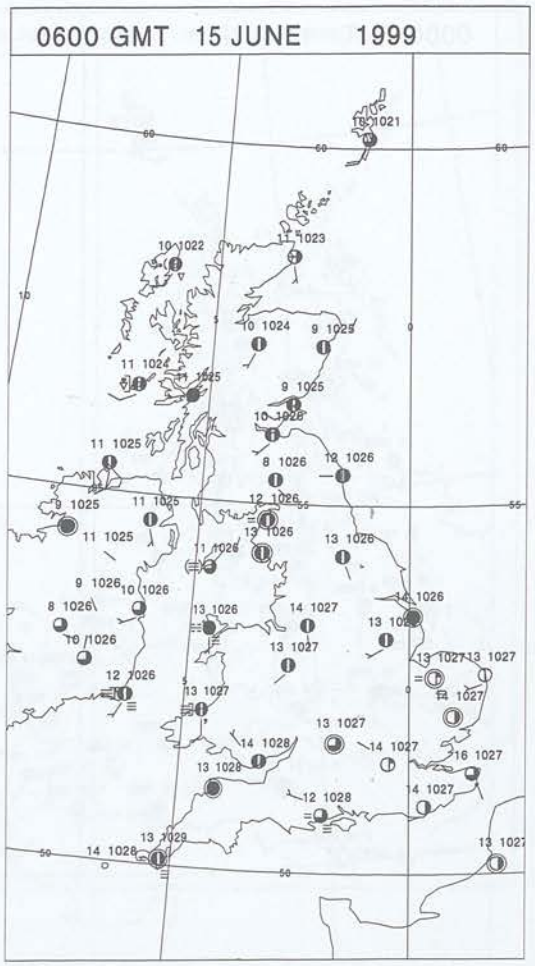

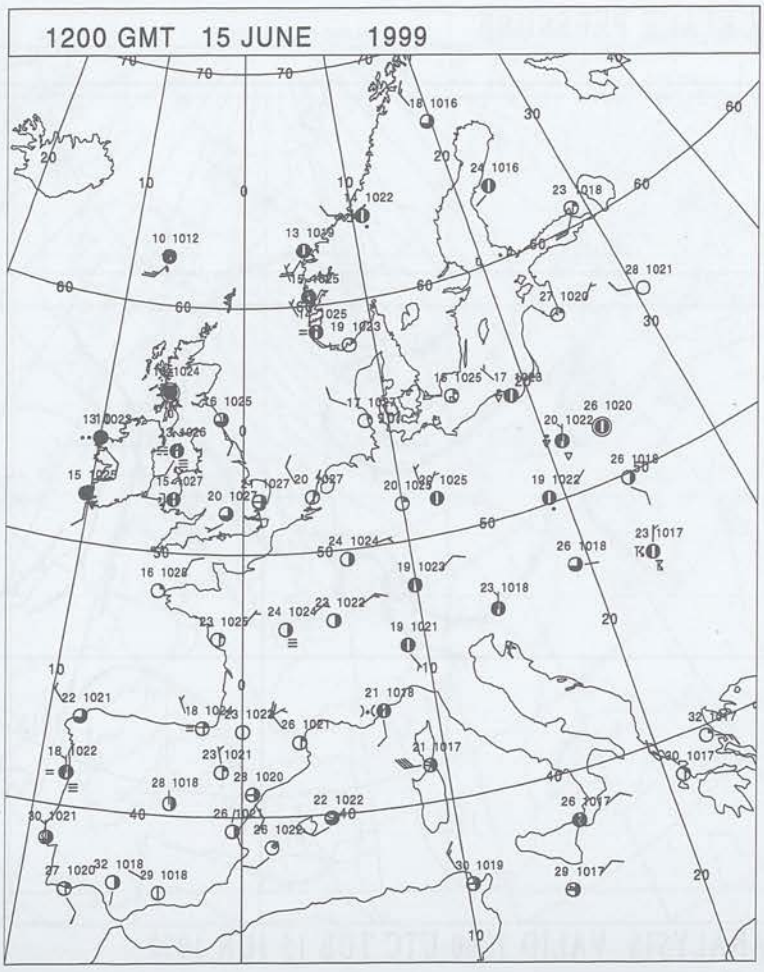

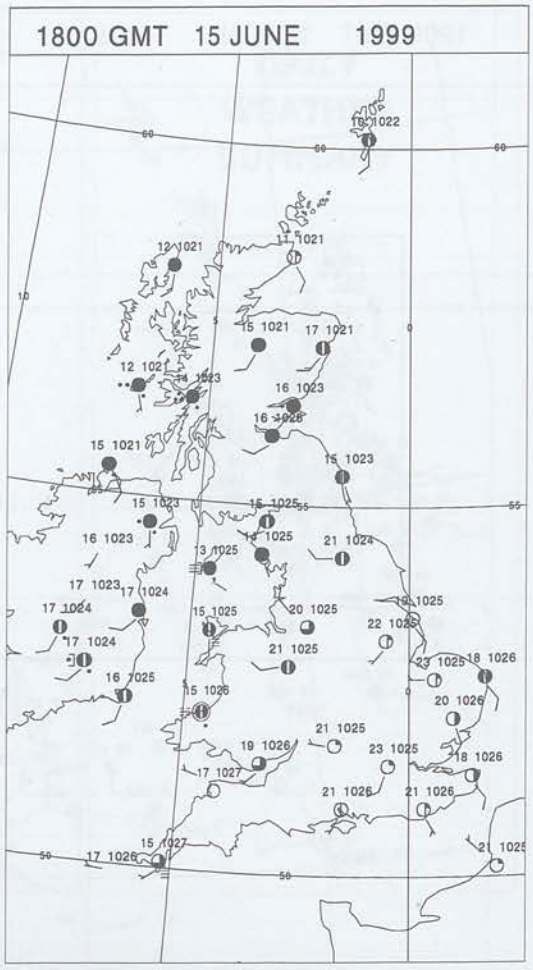

Crown Copyright 1999, All Rights Reserved

SIGNIFICANT WEATHER

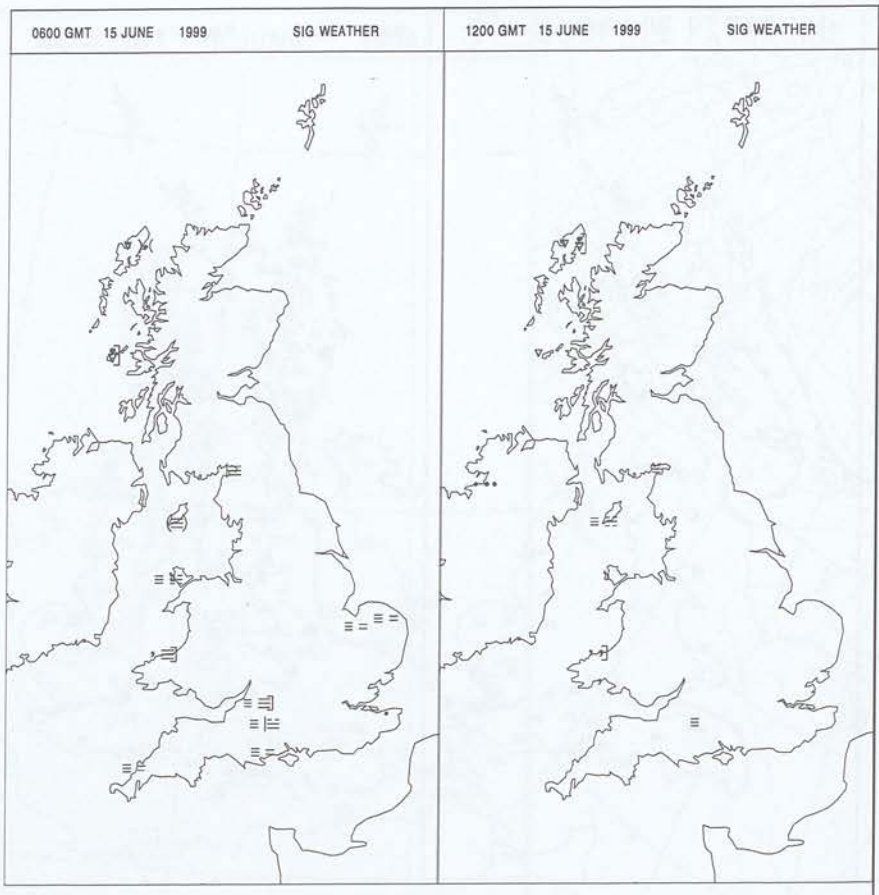

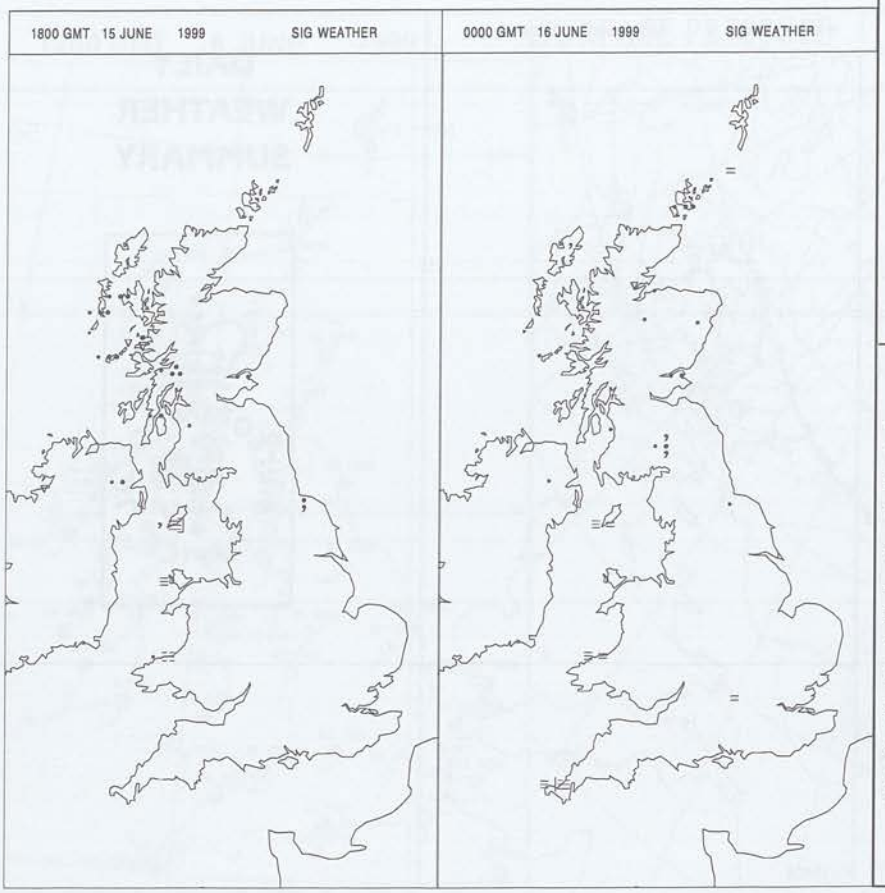

Summary of UK weather for Tuesday 15 June 1999

Apart from a little rain at first in Kent, and the odd shower in western Scotland towards the morning, it was a largely dry night across the British Isles. There was some cloud around, especially in northern and western areas, and the best of the clear spells arose across England. Mist and fog patches developed across England and Wales.

Mist and fog continued to plague western coasts of Wales, the Isle of Man, and occasionally the toe of Cornwall during the morning, bringing a little drizzle, and western coasts of Scotland saw a few further light showers. The bulk of the British Isles continued dry with some sunshine though, this most widespread across central and eastern England.

Some light rain edged in to Northern Ireland early in the afternoon, spreading across to much of Scotland during the remainder of the day, but elsewhere saw little change.

Temperatures were around normal in western Scotland and West Wales, but warm or very warm in many central and eastern areas. London weather centre stood out however, recording the day's maximum of 26.5 Celsius.

EXTREMES

Highest Maximum:
25.7 Northolt, Greater London
Lowest Maximum:
12.5 Waterstein, Inverness-Shire
Lowest Minimum:
4.5 Aboyne, Aberdeenshire
Lowest Grass Minimum:
1.5 Lough Fea, Londonderry
Most Rain:
5.1 Dalmally, Argyll (In Strathclyde Region)
Most Sun:
15.1 Jersey Airport, Jersey

Crown Copyright 1999, All Rights Reserved

DAILY CLIMATE DATA

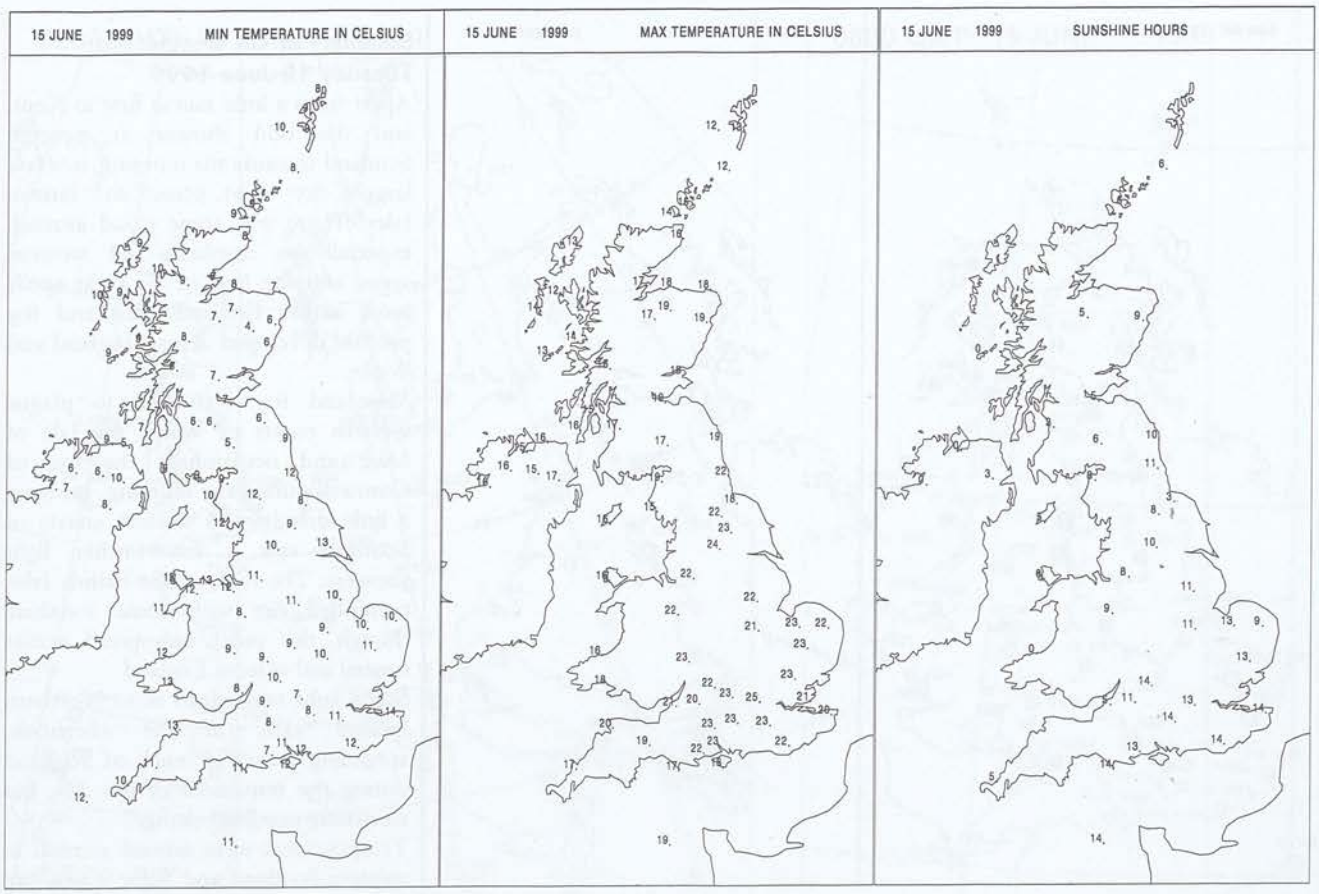

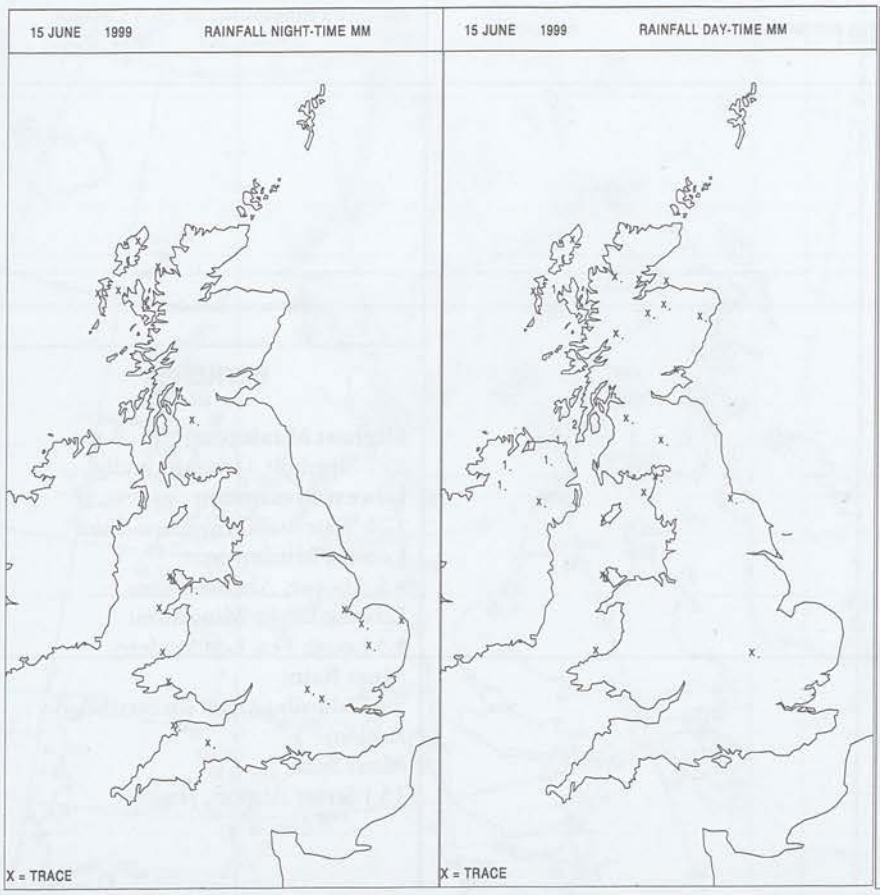

DAILY WEATHER SUMMARY

Crown Copyright 1999, All Rights Reserved

DAILY WEATHER SUMMARY

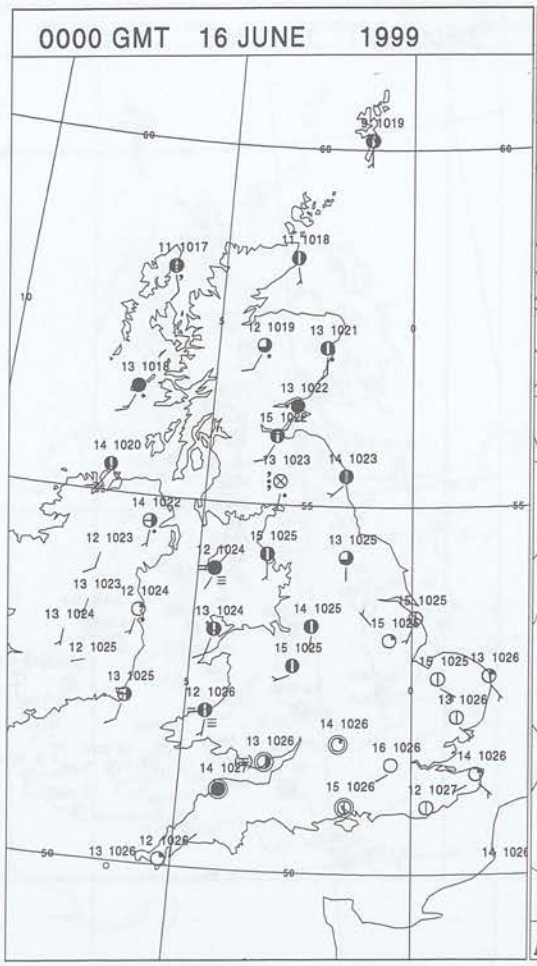

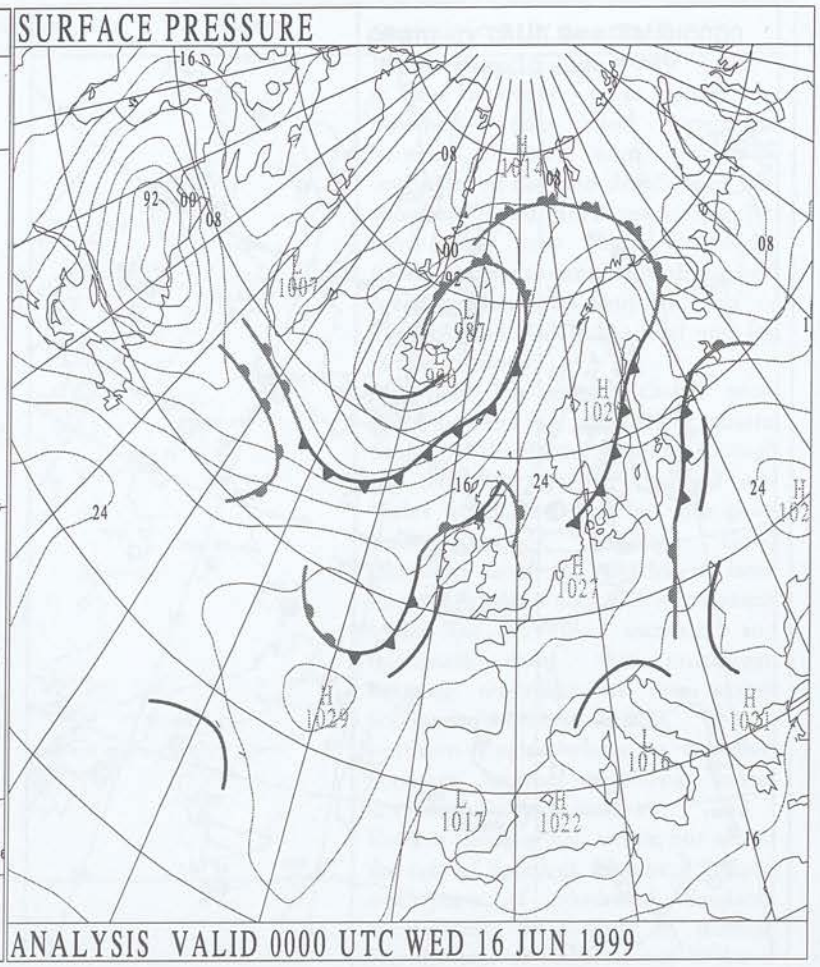

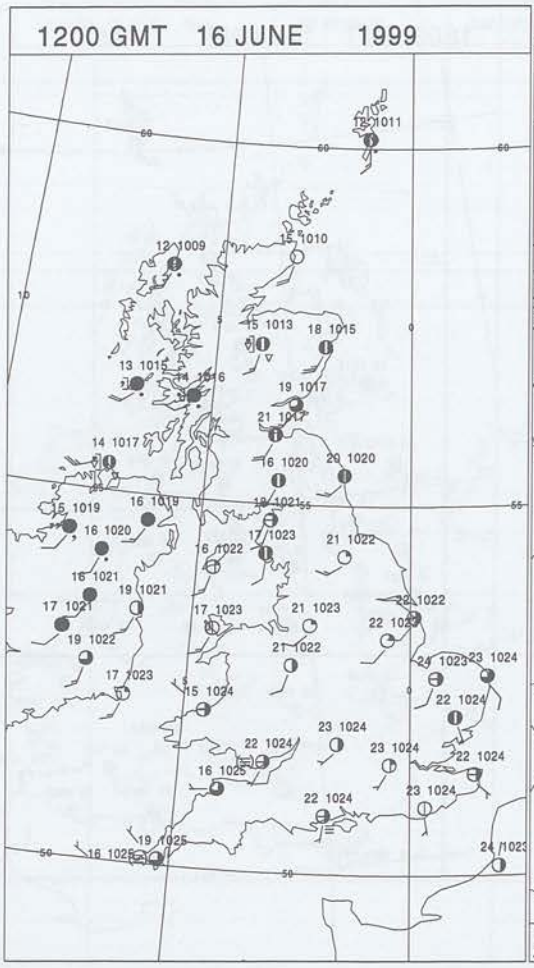

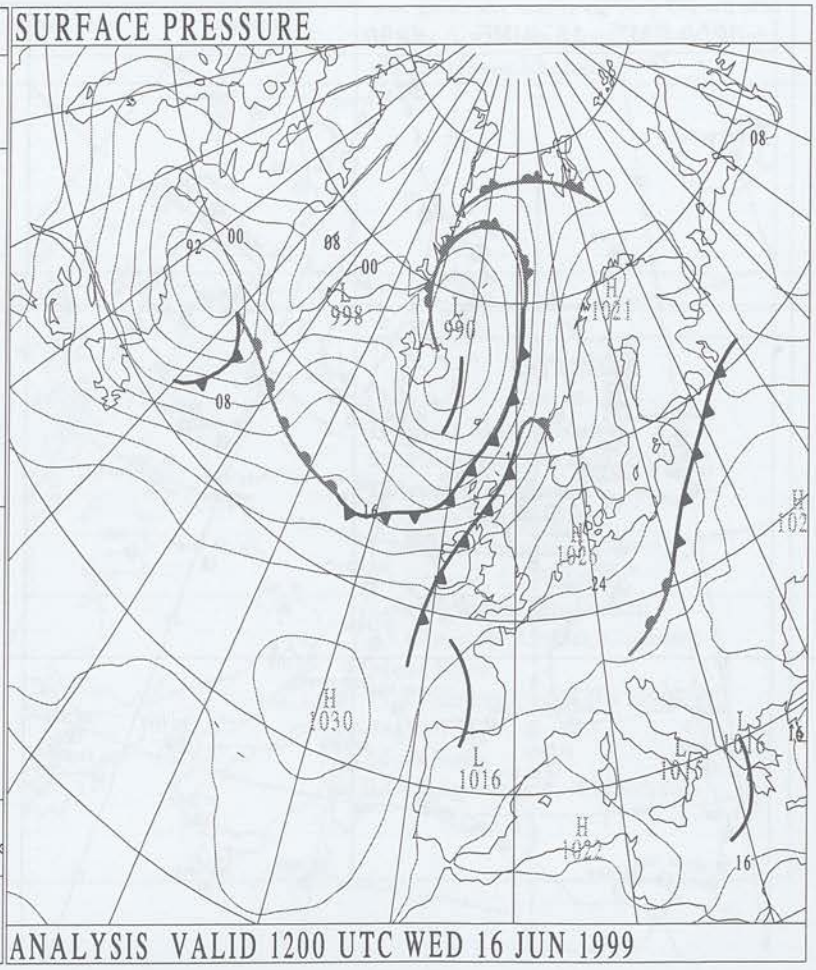

Crown Copyright 1999, All Rights Reserved

SURFACE REPORTS

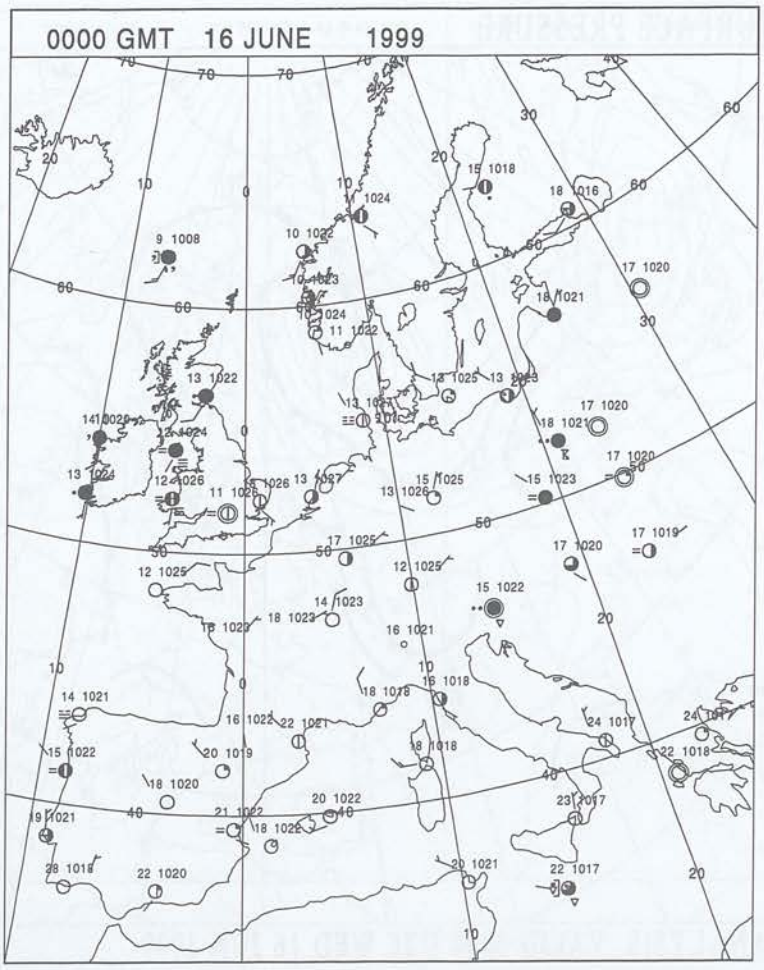

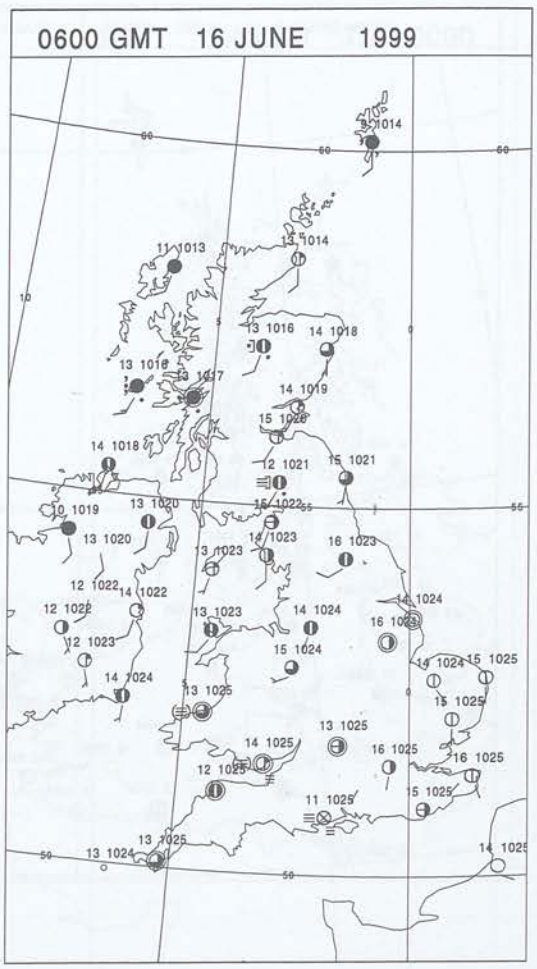

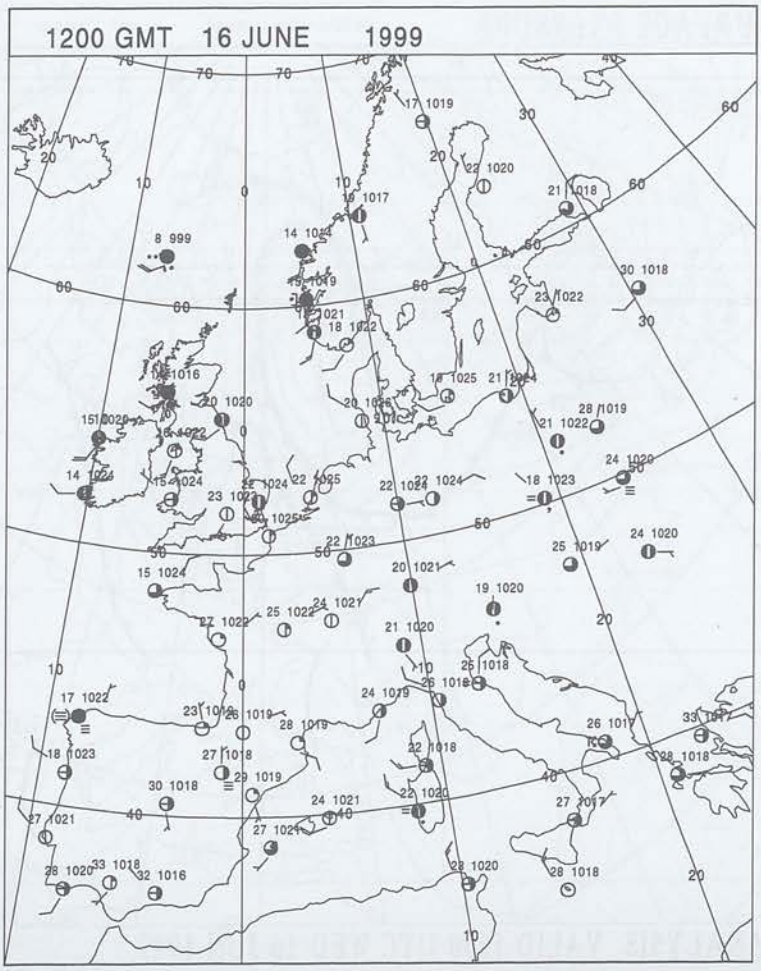

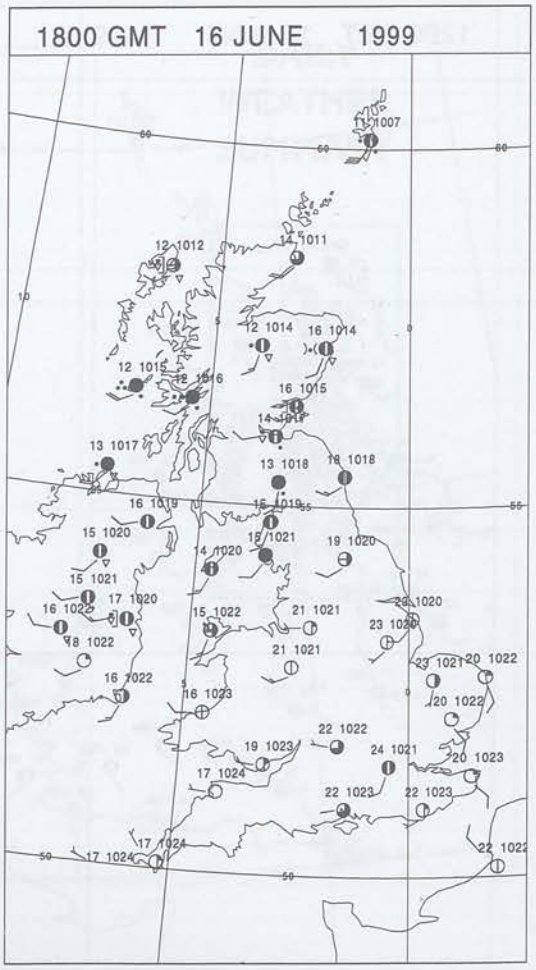

Crown Copyright 1999, All Rights Reserved

SIGNIFICANT WEATHER

Summary of UK weather for Wednesday 16 June 1999

It was a cloudy night across the Northern Isles and northwest Scotland, with some sporadic outbreaks of rain and drizzle. The odd shower affected Northern Ireland, but most other parts had a dry night. Cloud cover was variable, with the best breaks across the southern half of England and Wales, but mist and fog patches formed.

Mist and fog quickly clearer most parts, but sea fog plagued the coastal fringes of the Bristol Channel through the day. The rest of England and Wales had a fine, dry day with good sunny periods, although cloud increased from the northwest later. Eastern Scotland also had some sunny spells, but the cloud increased and thickened from the northwest, bringing outbreaks of rain across Scotland, Northern Ireland, and to northern England later in the day. Showery weather followed across northwest Scotland later.

Eastern Scotland was warm, but across the rest of Scotland, Northern Ireland and parts of northwest England, temperatures were close to normal. For the rest of England and Wales it was generally warm or very warm, and locally hot across parts of East Anglia and southeast England.

EXTREMES

Highest Maximum:
26.0 Northolt, Greater London
Lowest Maximum:
11.6 Fair Isle, Shetland
Lowest Minimum:
8.1 Benson, Oxfordshire
Lowest Grass Minimum:
3.5 Guernsey Airport, Guernsey
Most Rain:
17.5 Kilmory, Argyll (In Highland Region)
Most Sun:
15.4 Brize Norton, Oxfordshire

Crown Copyright 1999, All Rights Reserved

Wednesday 16 June 1999

DAILY CLIMATE DATA

16 JUNE 1999 MIN TEMPERATURE IN CELSIUS

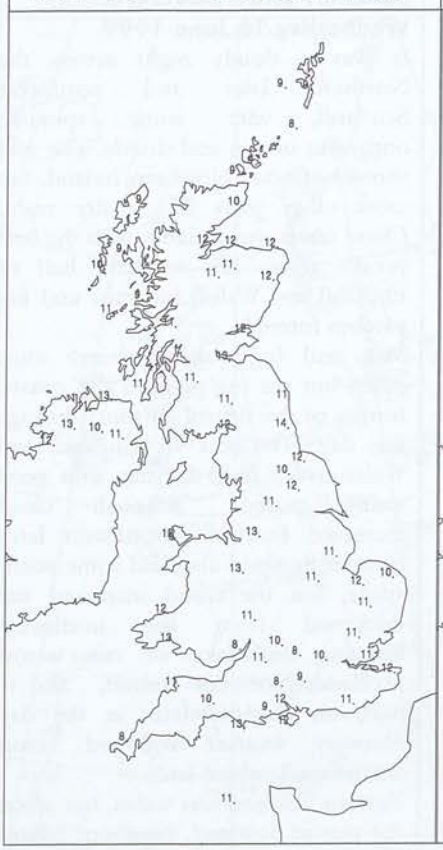

16 JUNE 1999 MAX TEMPERATURE IN CELSIUS

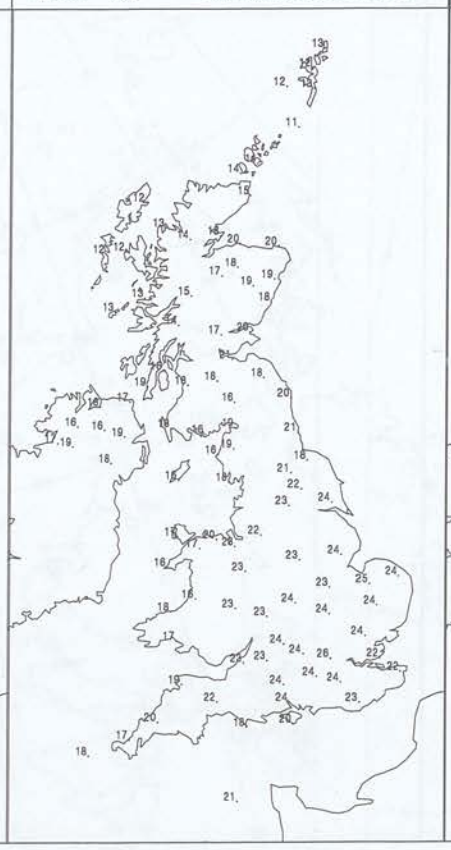

16 JUNE 1999 SUNSHINE HOURS

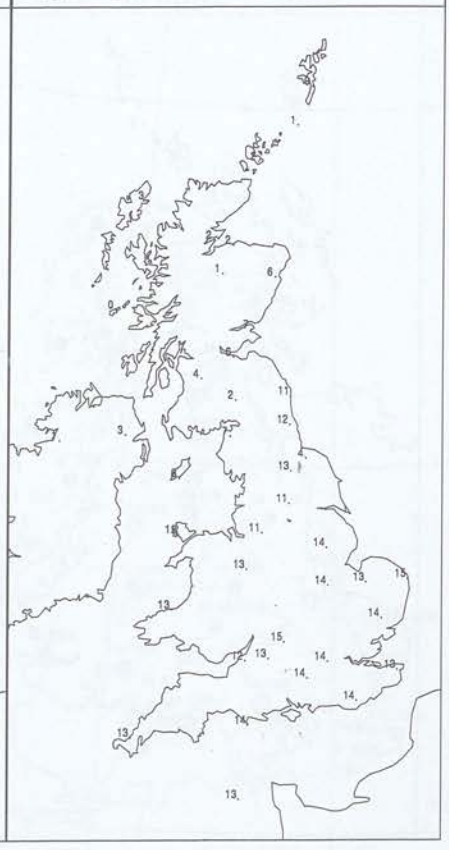

16 JUNE 1999 RAINFALL NIGHT-TIME MM

X = TRACE

16 JUNE 1999 RAINFALL DAY-TIME MM

X = TRACE

DAILY WEATHER SUMMARY

Crown Copyright 1999, All Rights Reserved

DAILY WEATHER SUMMARY

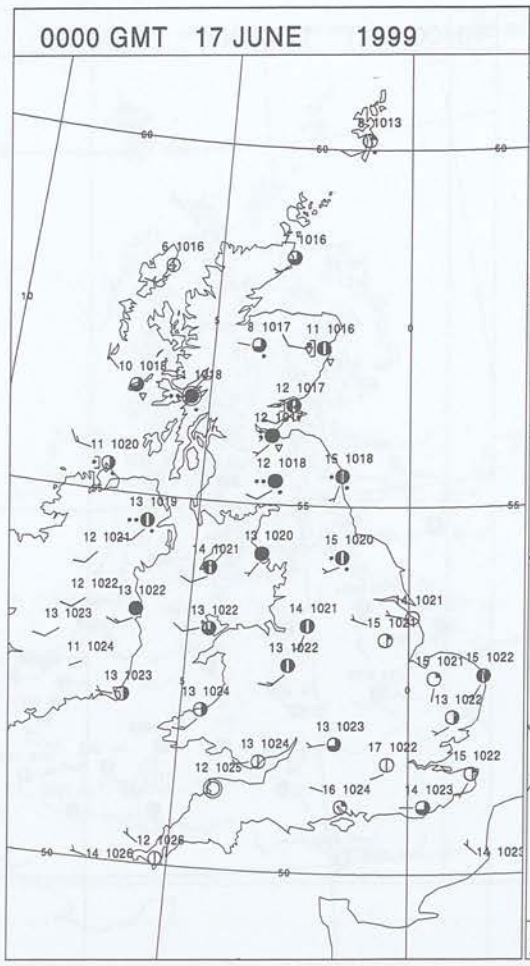

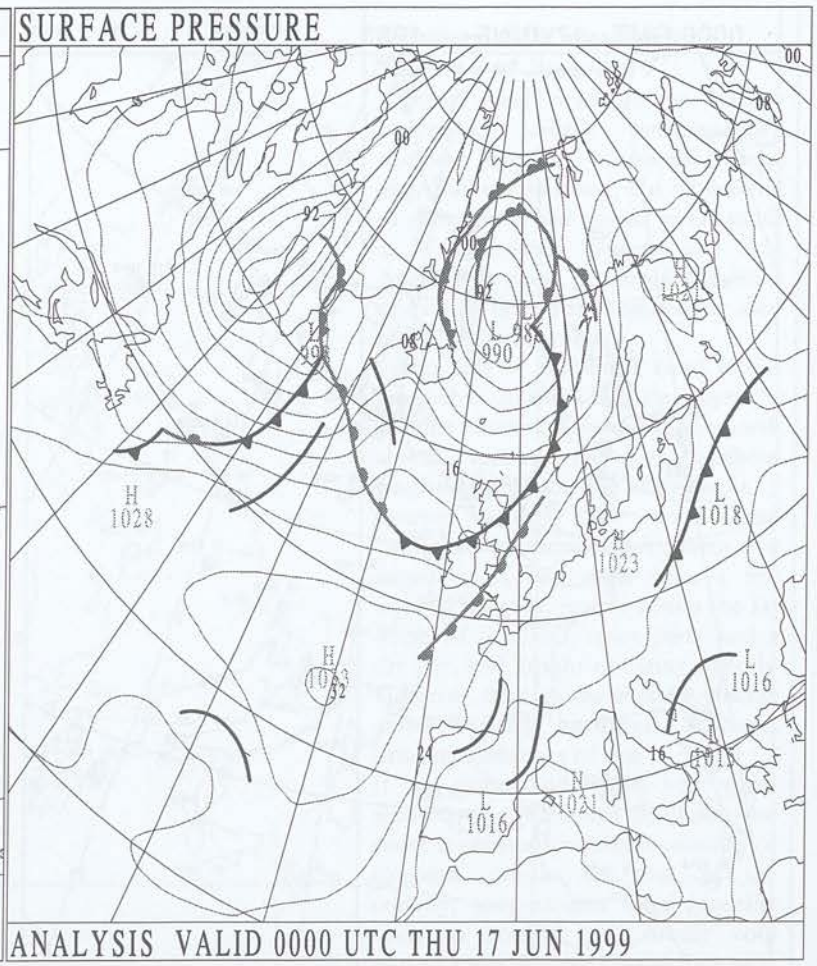

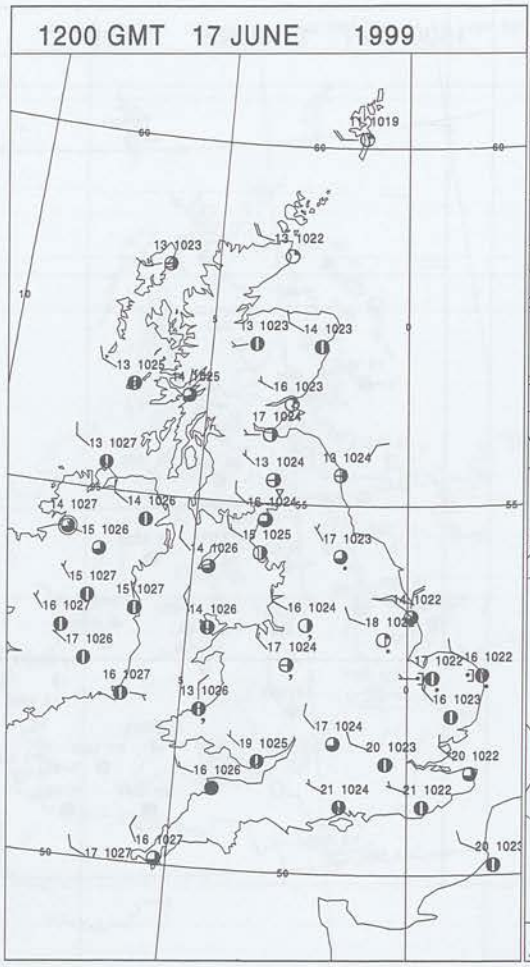

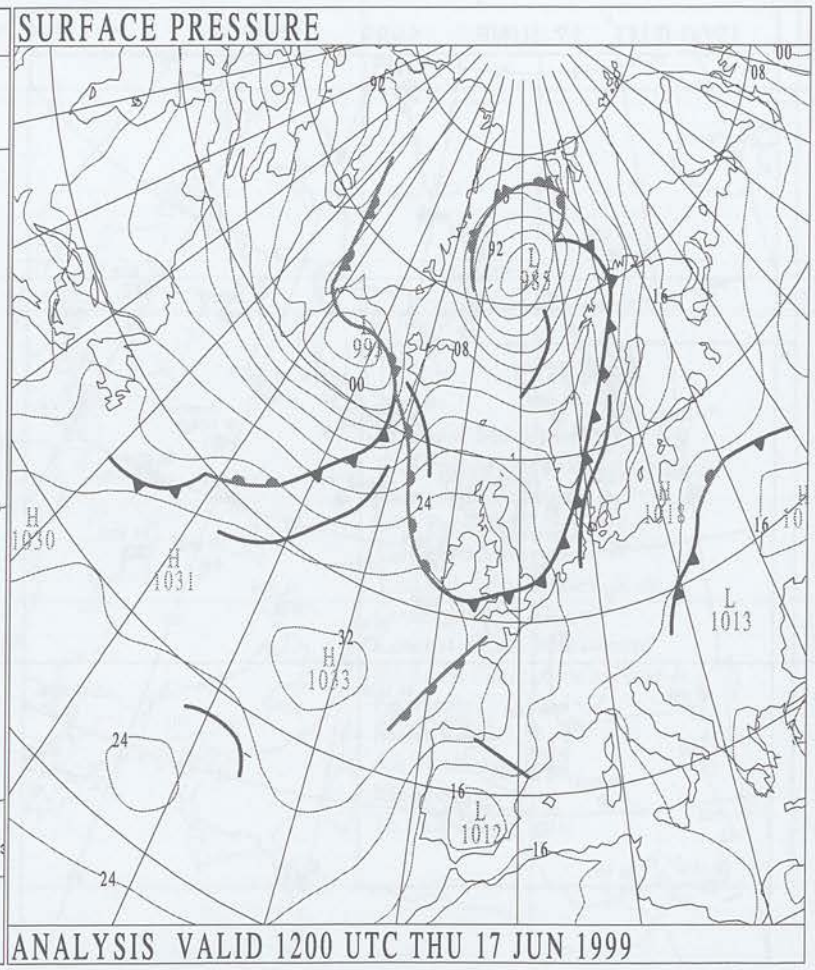

Crown Copyright 1999, All Rights Reserved

SURFACE REPORTS

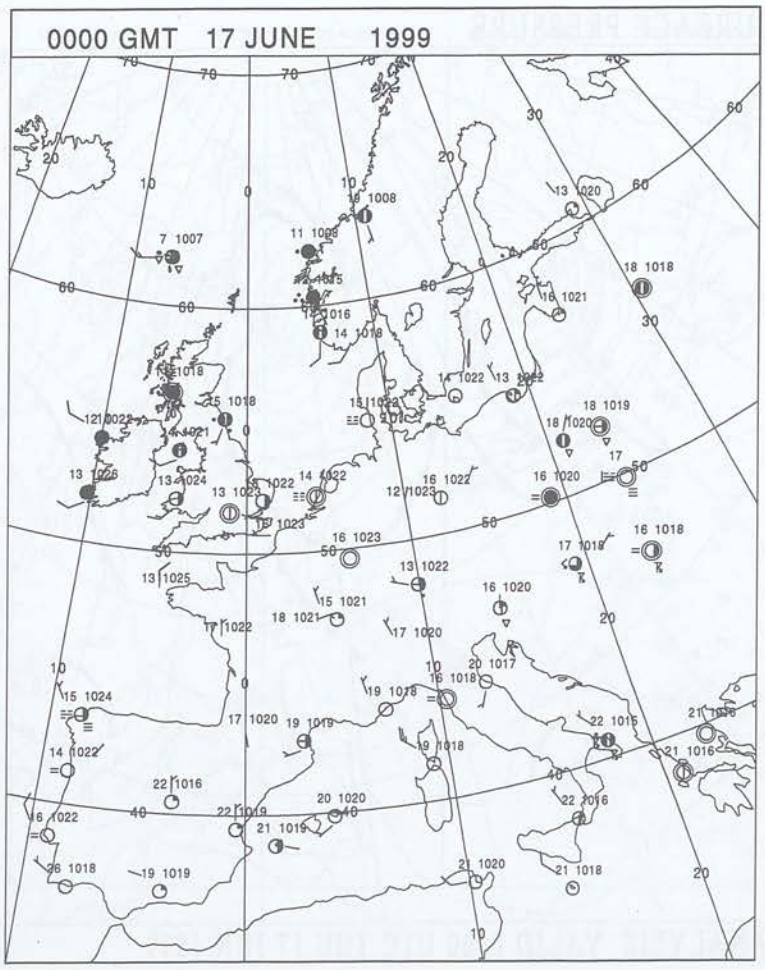

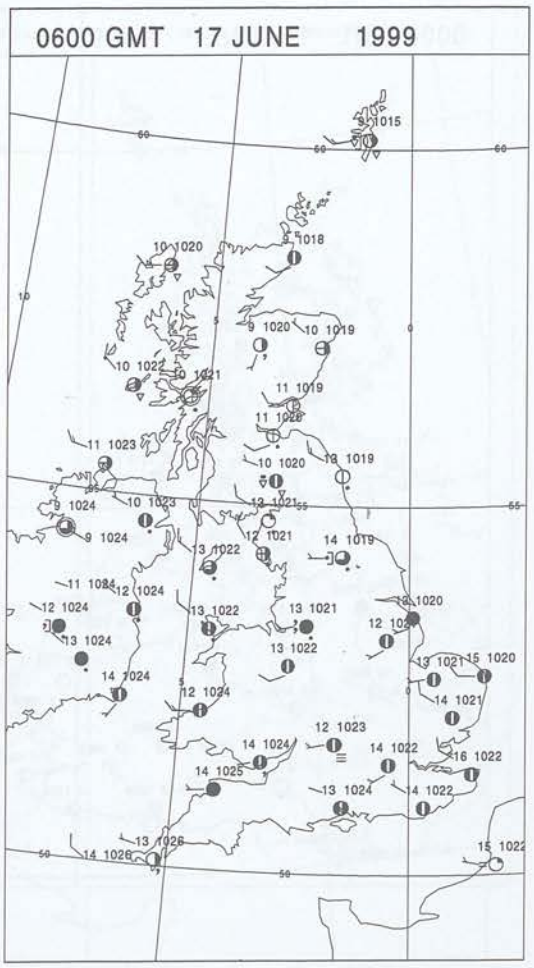

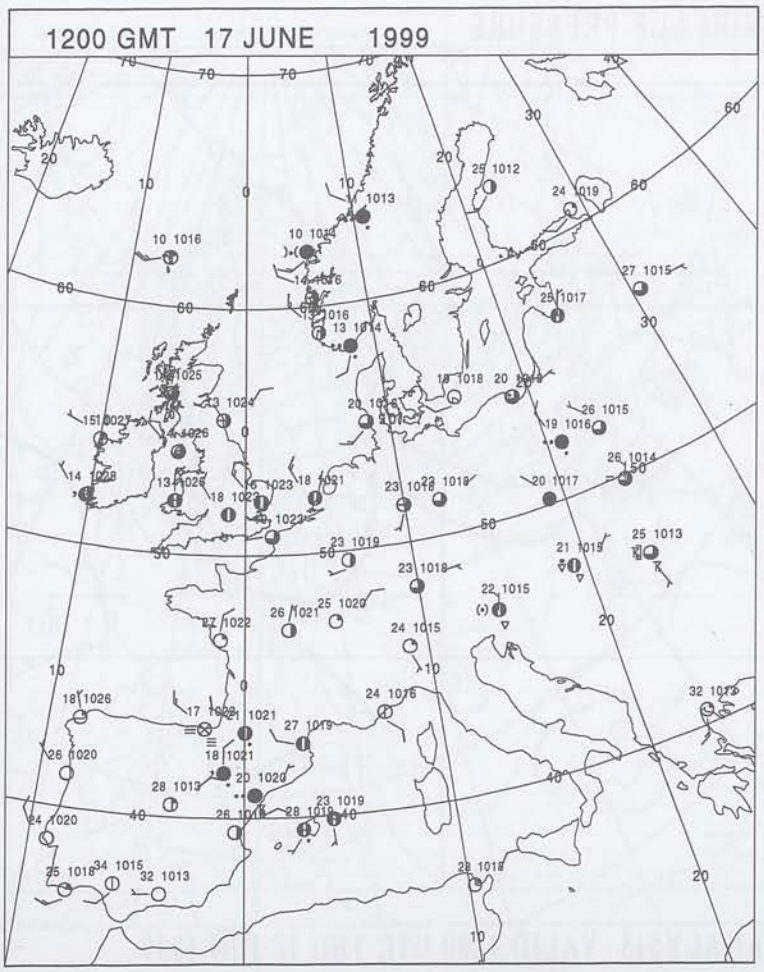

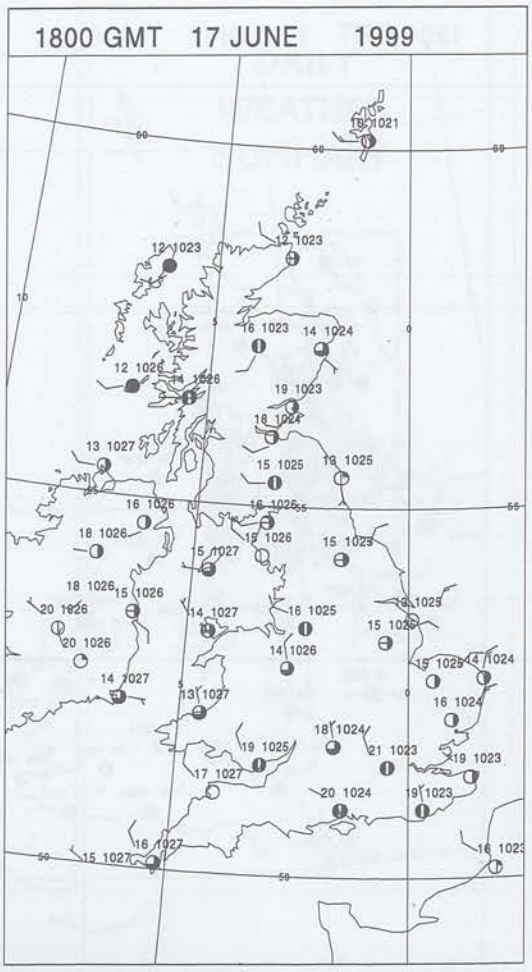

Crown Copyright 1999, All Rights Reserved

SIGNIFICANT WEATHER

Summary of UK weather for Thursday 17 June 1999

A cloud band straddled the country overnight, initially encompassing northern England, Northern Ireland, and southern Scotland, but by the end of the night it had spread as far south as Wales, central England and East Anglia. The cloud produced outbreaks of rain at first, but these largely died out as it moved south.

Either side of the cloud band it was generally a dry with long clear periods, and the clearer conditions in the north spread across much of northern England before the end of the night.

During the day the cloud band continued to narrow and fragment as it edged south, and apart from a few isolated showers, mainly across the far north of Scotland, most parts had a dry day, with bright or sunny periods. However, through the evening, thicker cloud reached northwest Scotland, bringing outbreaks of rain.

It was warm, and locally very warm across parts of eastern Scotland, and some central and southern counties of England. Across the rest of the country, temperatures were generally close to normal, and locally cool around some western coastal fringes.

EXTREMES

Highest Maximum:
22.4 Herstmonceux, East Sussex
Lowest Maximum:
10.1 Baltasound, Shetland
Lowest Minimum:
3.8 Loch Glascarnoch, Ross & Cromarty
Lowest Grass Minimum:
0.3 Loch Glascarnoch, Ross & Cromarty
Most Rain:
6.8 Foula, Shetland
Most Sun:
15.1 Leuchars, Fife

Crown Copyright 1999, All Rights Reserved

Thursday 17 June 1999

DAILY CLIMATE DATA

17 JUNE 1999 MIN TEMPERATURE IN CELSIUS

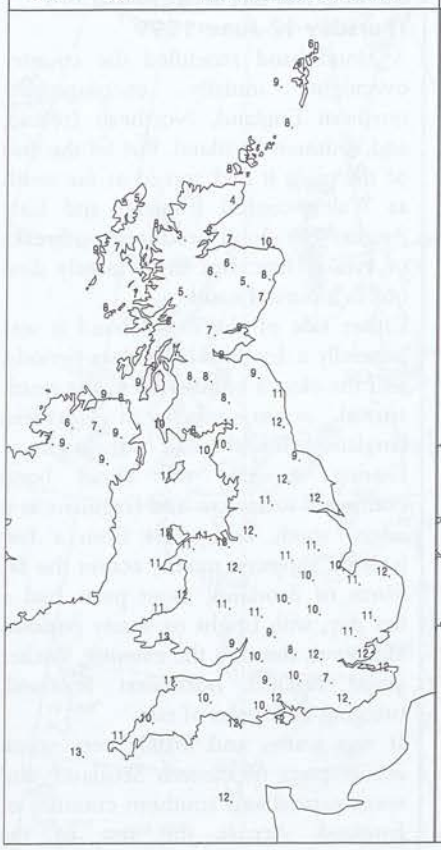

17 JUNE 1999 MAX TEMPERATURE IN CELSIUS

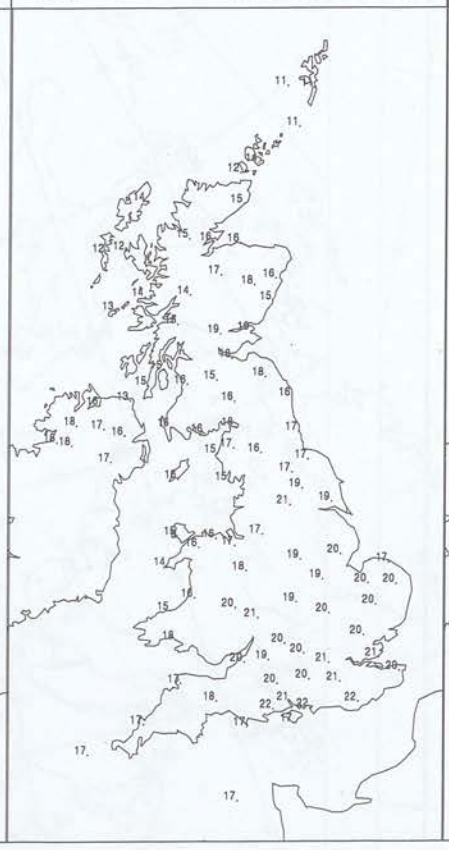

17 JUNE 1999 SUNSHINE HOURS

17 JUNE 1999 RAINFALL NIGHT-TIME MM

X = TRACE

17 JUNE 1999 RAINFALL DAY-TIME MM

X = TRACE

DAILY WEATHER SUMMARY

Crown Copyright 1999, All Rights Reserved

DAILY WEATHER SUMMARY

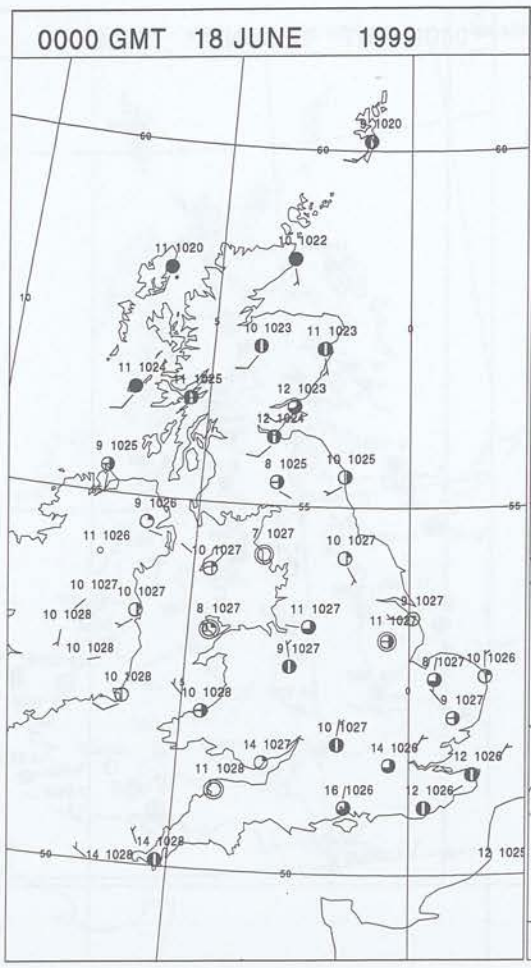

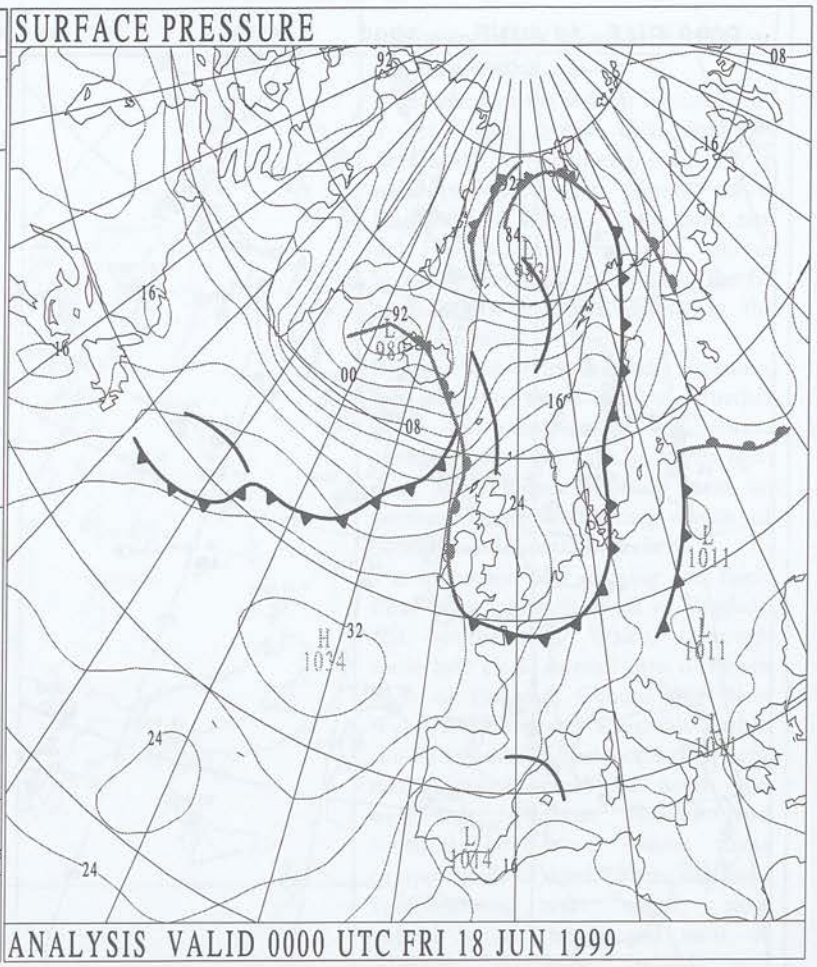

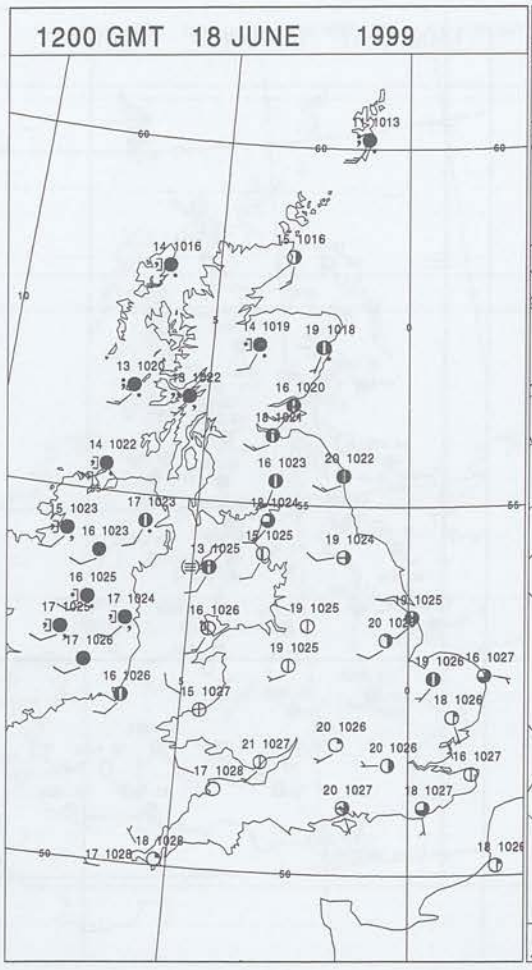

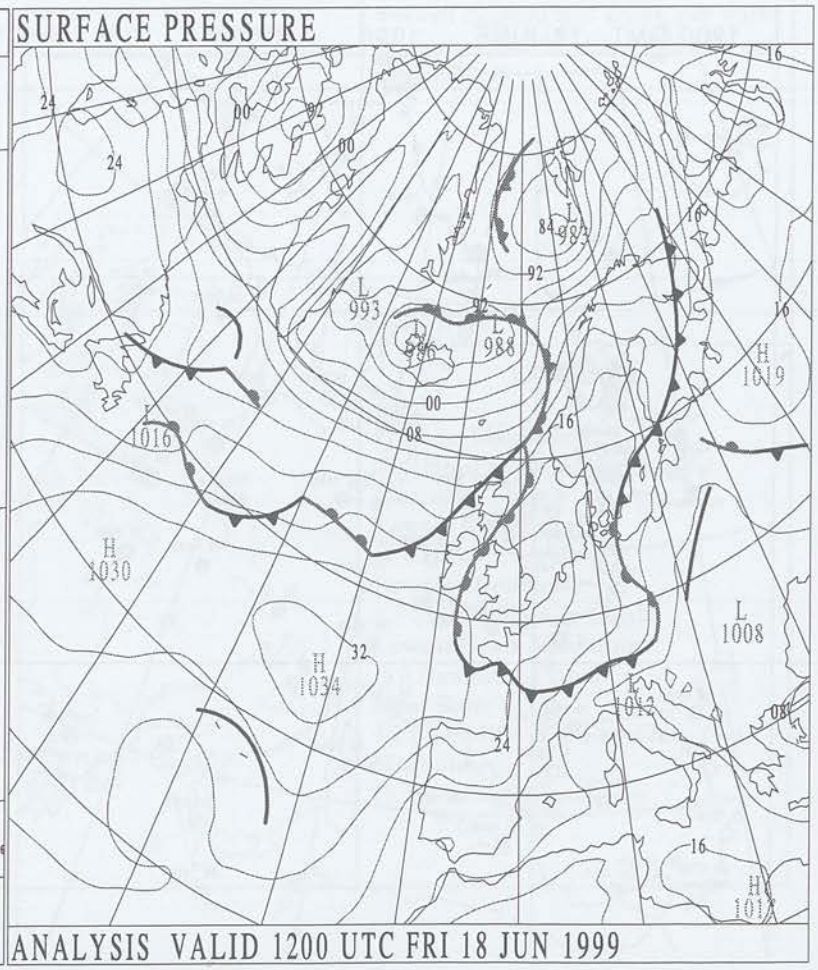

Crown Copyright 1999, All Rights Reserved

SURFACE REPORTS

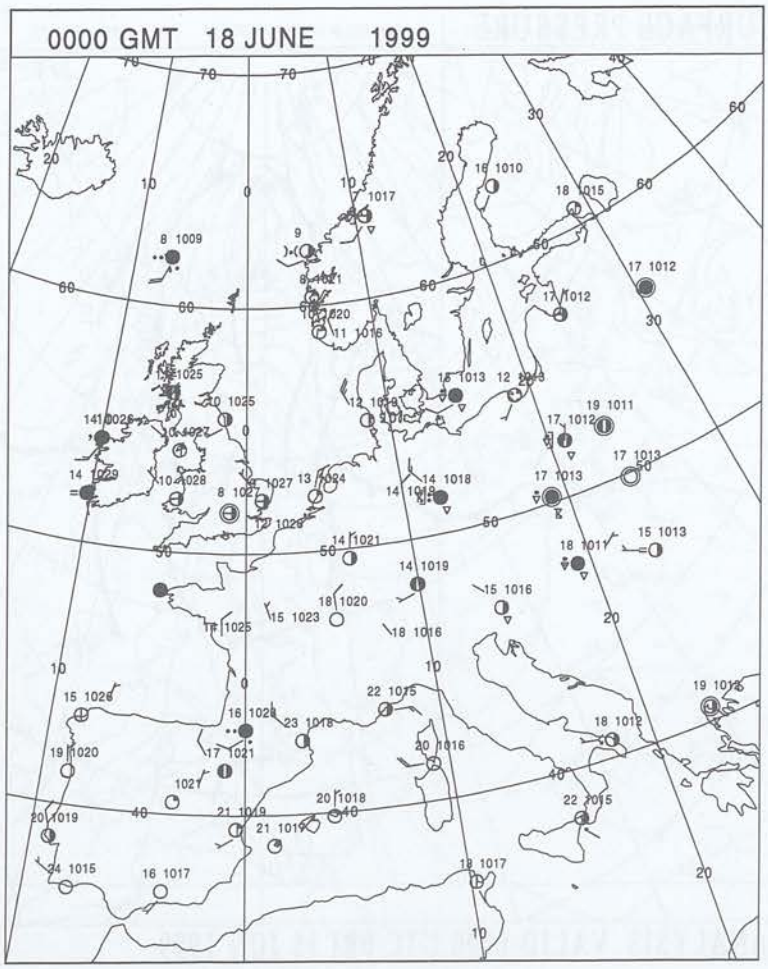

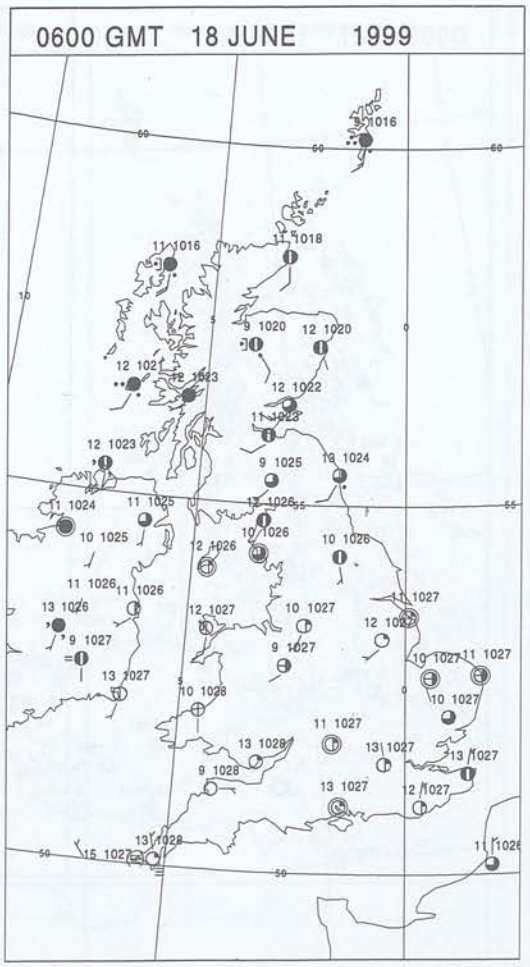

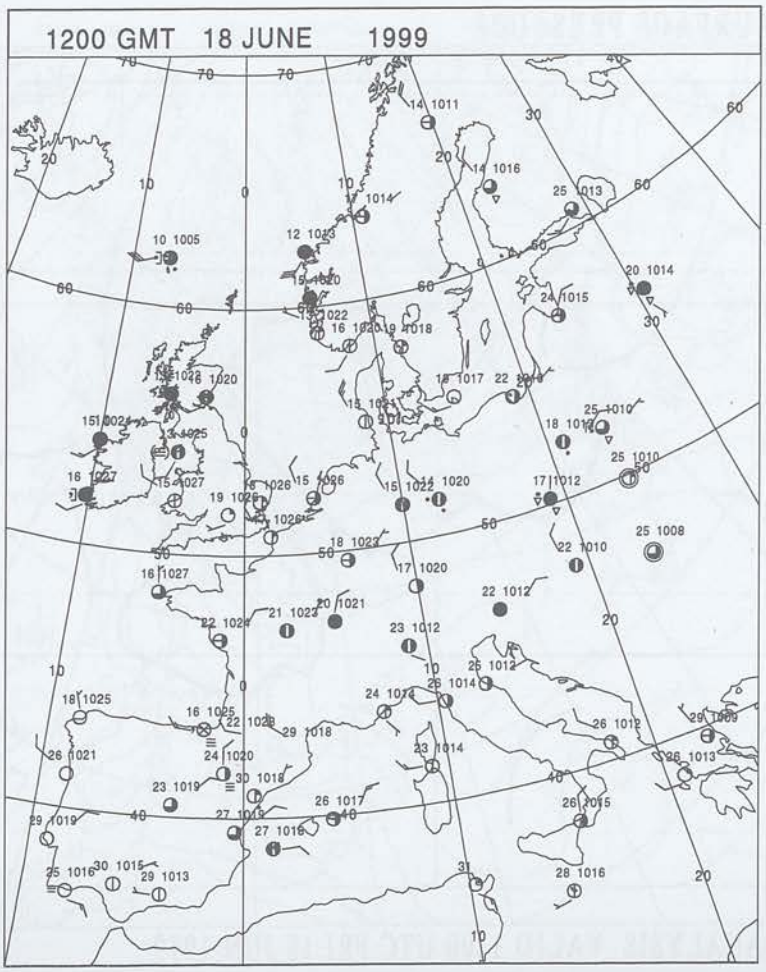

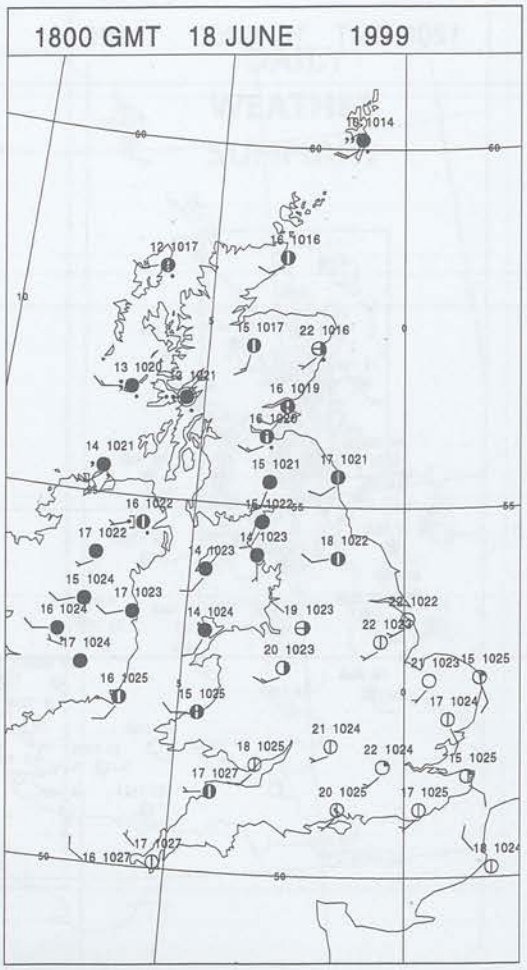

Crown Copyright 1999, All Rights Reserved

SIGNIFICANT WEATHER

Summary of UK weather for Friday 18 June 1999

Many parts of the British Isles enjoyed a dry night. Some clear intervals developed in northern areas, with more prolonged clear periods across England and Wales. A little light rain did break out however, across Scotland, Northern Ireland, and the far northeast of England, mainly in the north and west.

England and Wales had a dry morning, with plenty of warm sunshine. Further north and northwest it was always cloudier, with outbreaks of chiefly light rain, again more especially near to northern and west facing coasts of Scotland and Northern Ireland.

The afternoon and evening saw fairly clear skies across the bulk of England and southeastern Wales, although some low cloud spread into northern parts of England, Central and West Wales, and eventually Cornwall. Rather cloudy conditions and occasional light rain persisted across the north and west of Northern Ireland and Scotland, but more eastern areas enjoyed spells of drier, clearer weather.

Temperatures were mostly near normal in the north and west of Scotland, Northern Ireland and western England and Wales, but warm to very warm in many central and eastern areas.

EXTREMES

Highest Maximum:
23.8 Great Malvern, Hereford & Worcester
Lowest Maximum:
11.0 Lerwick, Shetland
Lowest Minimum:
3.7 Capel Curig, Gwynnedd
Lowest Grass Minimum:
-5.0 Hawarden, Clwyd
Most Rain:
9.2 Waterstein, Inverness-Shire
Most Sun:
15.4 Shawbury, Shropshire

Crown Copyright 1999, All Rights Reserved

Friday 18 June 1999

DAILY CLIMATE DATA

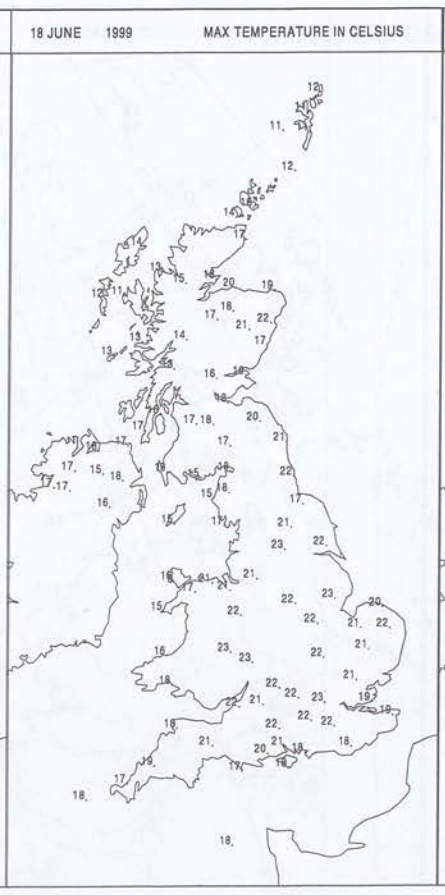

DAILY WEATHER SUMMARY

Crown Copyright 1999, All Rights Reserved

DAILY WEATHER SUMMARY

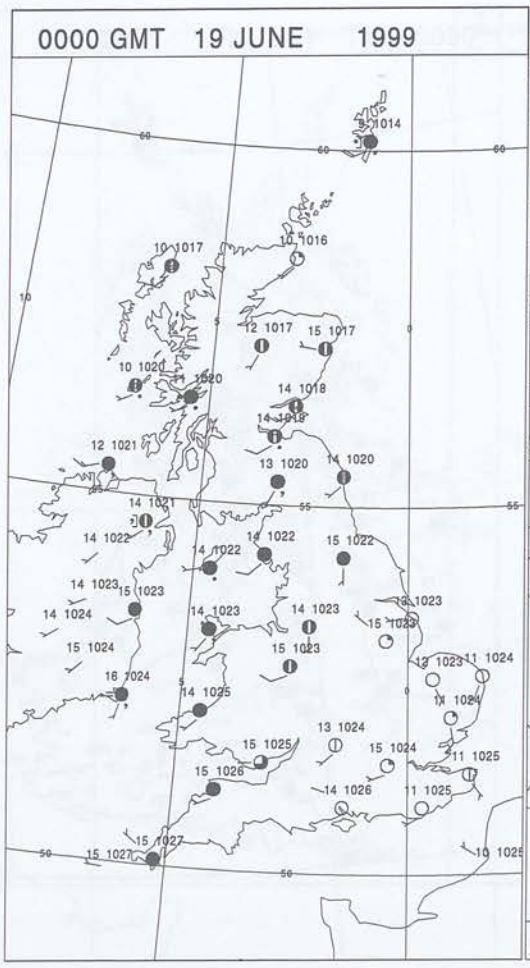

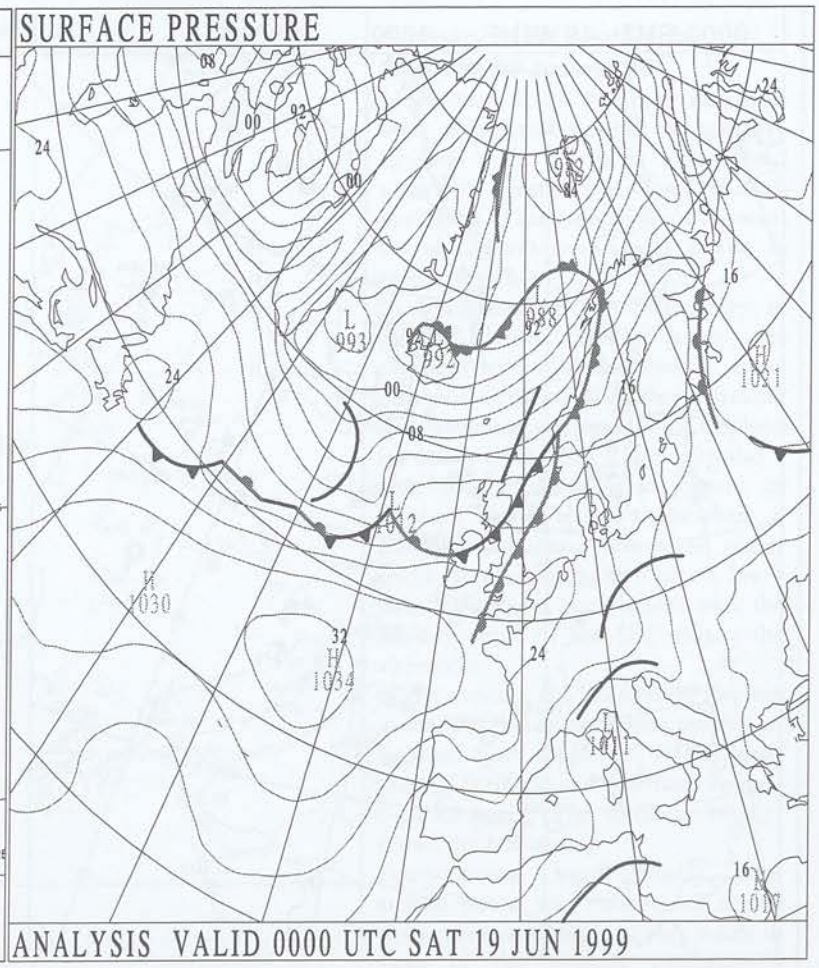

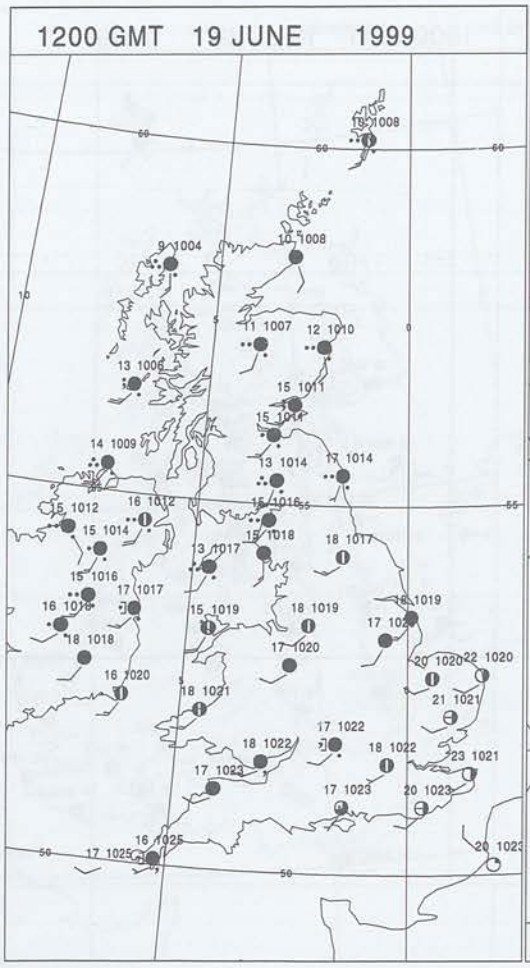

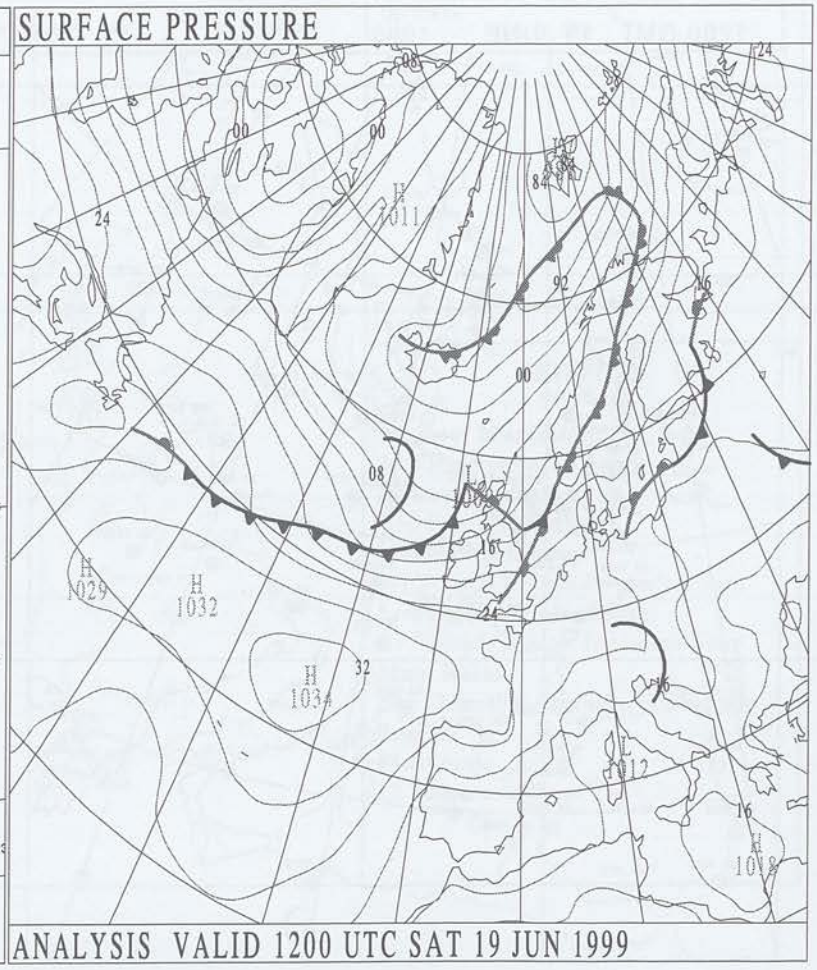

Crown Copyright 1999, All Rights Reserved

SURFACE REPORTS

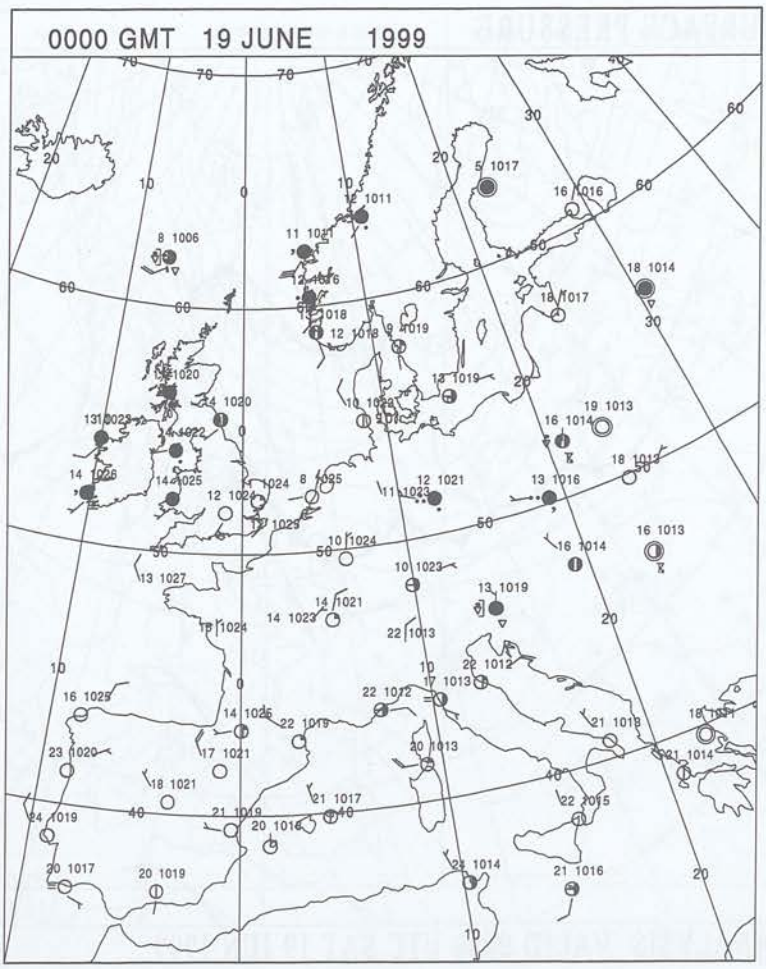

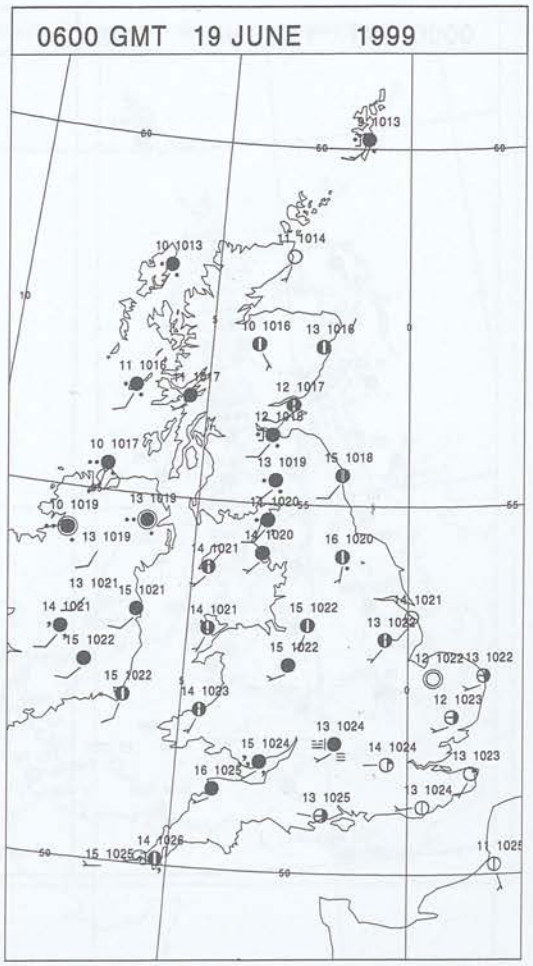

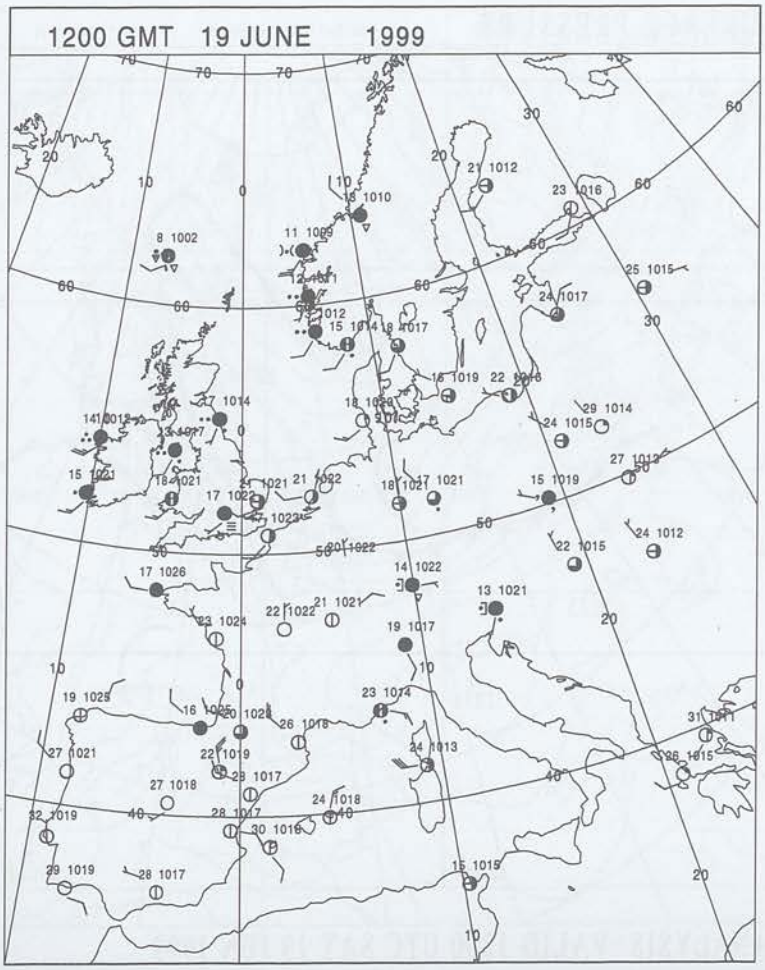

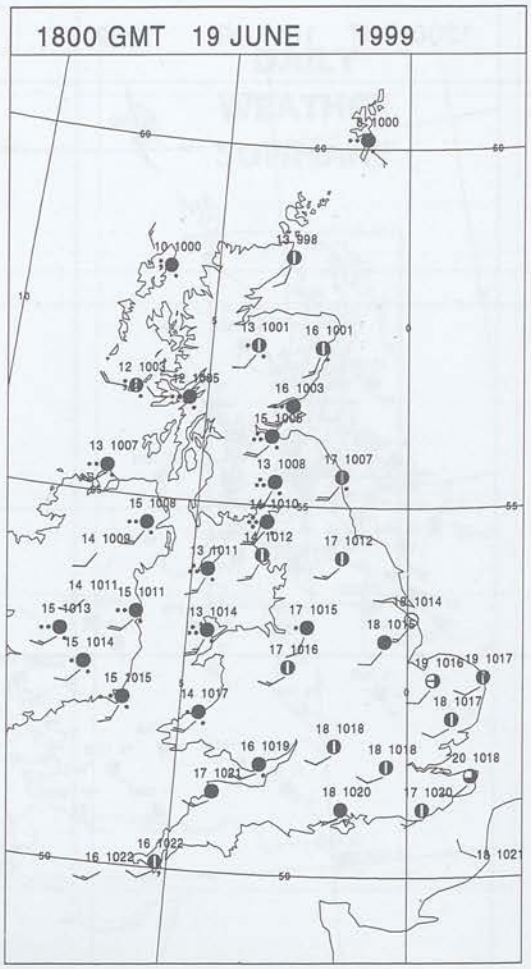

Crown Copyright 1999, All Rights Reserved

SIGNIFICANT WEATHER

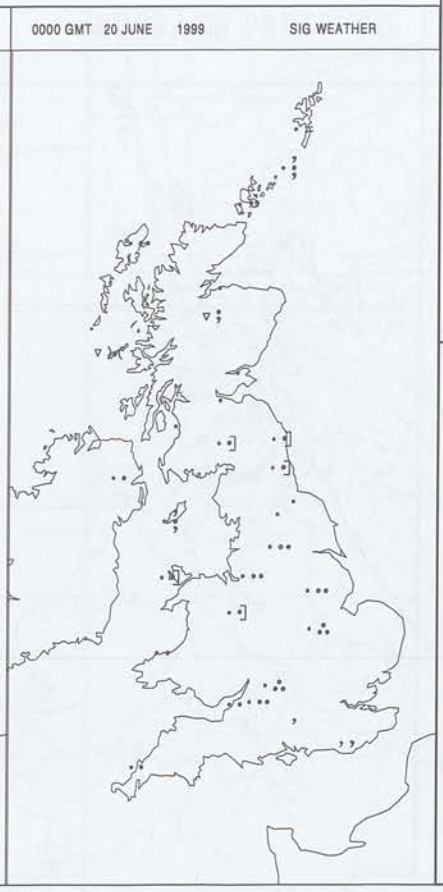

Summary of UK weather for Saturday 19 June 1999

Most places had a dry night and there were some mist patches in southern England. In Northern Ireland and parts of western Scotland though outbreaks of rain spread from the west becoming widespread and heavy in places by dawn.

In the morning, the rain, heavy in places, spread quickly across the northern half of the country to affect most of Scotland, Northern Ireland and northernmost counties of England for much of the day. There was also a little drizzle on western coasts of England and Wales but elsewhere it was dry and there were some sunny spells in the southeast corner for a time. It became quite breezy over the northern half of the UK during the afternoon.

In the evening the heaviest of the rain spread into other northern counties of England and much of Wales while parts of Scotland and Northern Ireland became drier. The southeast corner stayed dry but cloudy.

Temperatures were mostly near normal but it was rather cool in the wetter areas and warm or very warm in some of the brighter southeastern districts.

EXTREMES

Highest Maximum:
24.4 Shoeburyness, Essex
Lowest Maximum:
10.0 Fair Isle, Shetland
Lowest Minimum:
7.0 Tulloch Bridge, Inverness-Shire
Lowest Grass Minimum:
2.7 Tulloch Bridge, Inverness-Shire
Most Rain:
48.1 Dalmally, Argyll (In Strathclyde Region)
Most Sun:
12.7 Manston, Kent

Crown Copyright 1999, All Rights Reserved

Saturday 19 June 1999

DAILY CLIMATE DATA

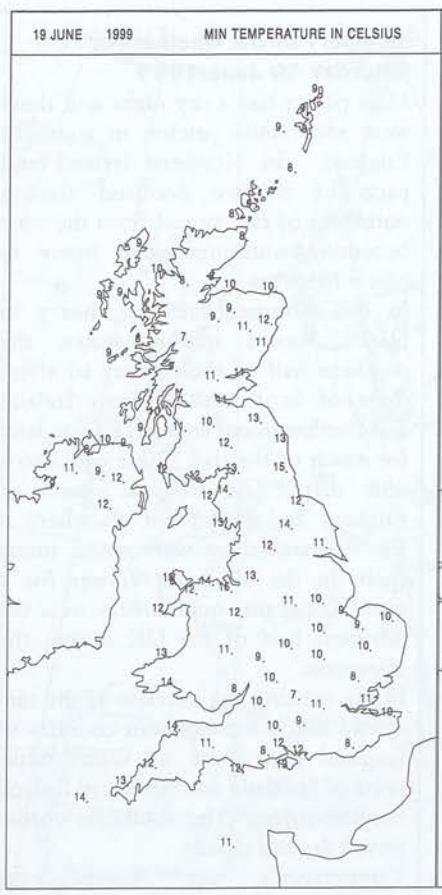

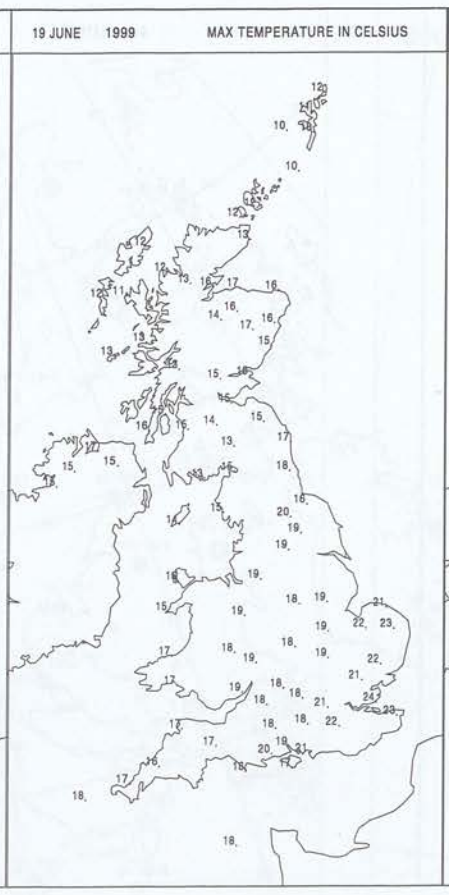

DAILY WEATHER SUMMARY

Crown Copyright 1999, All Rights Reserved

DAILY WEATHER SUMMARY

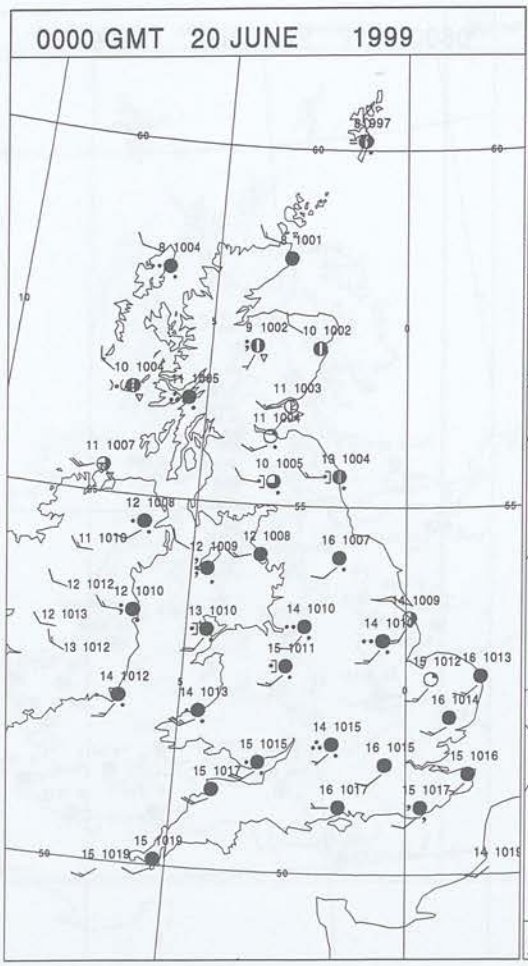

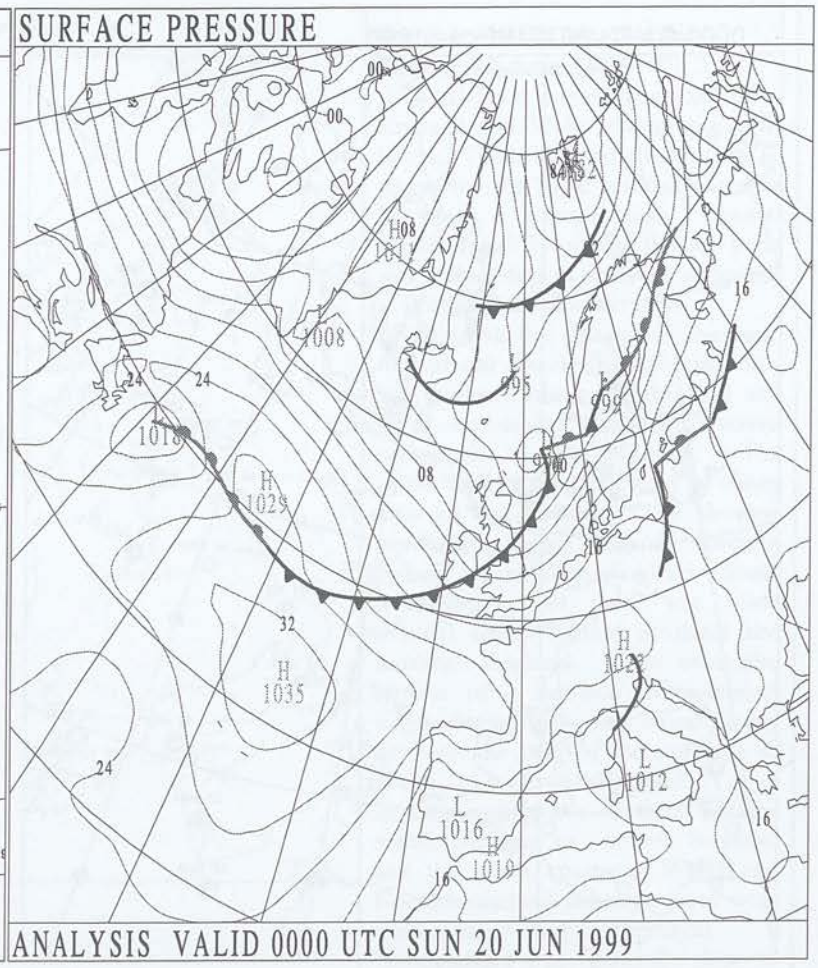

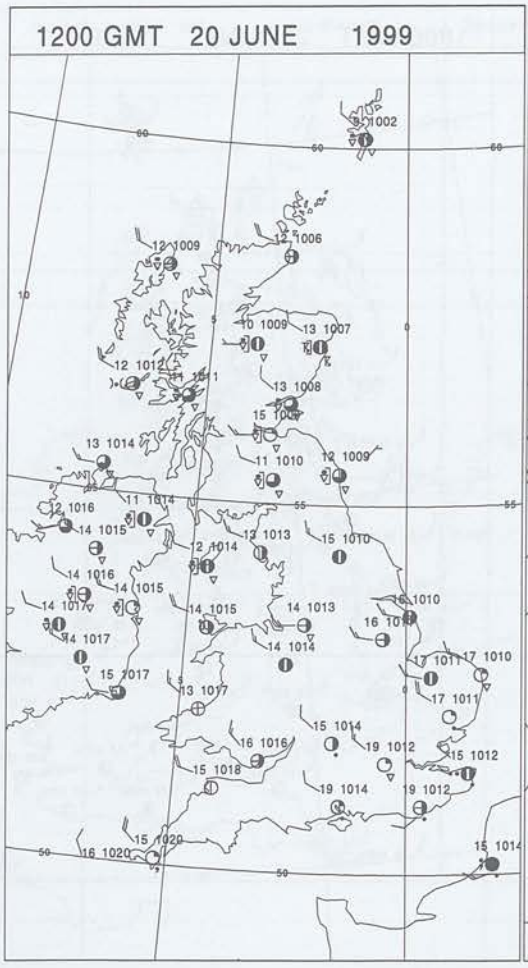

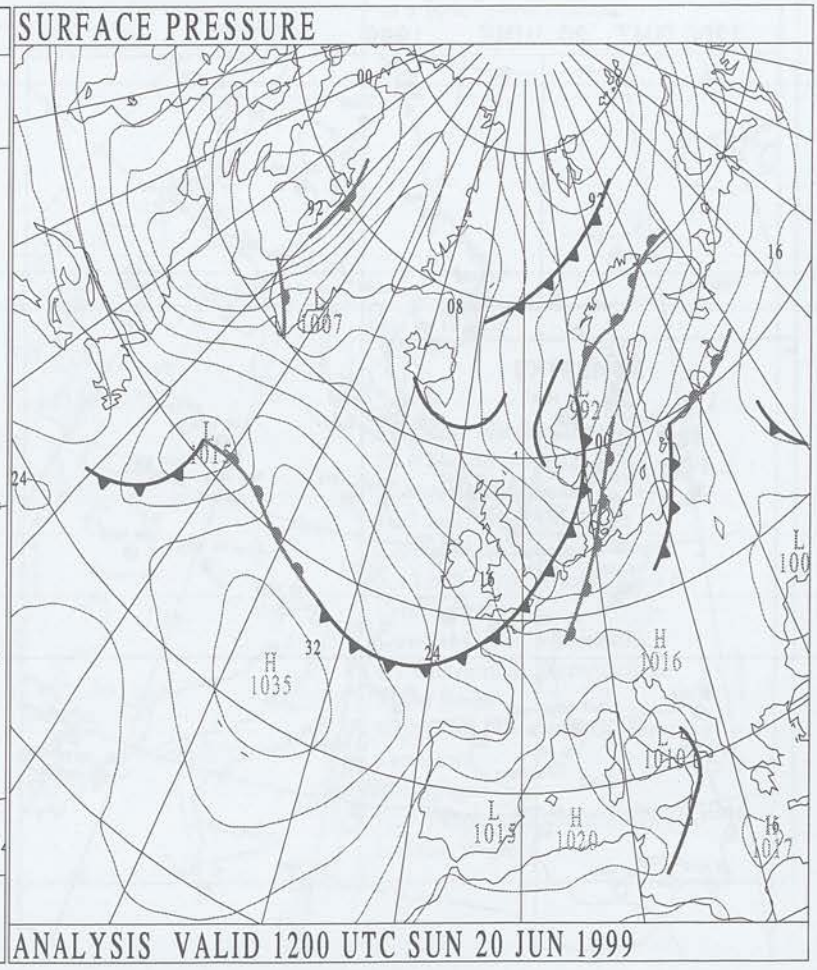

Crown Copyright 1999, All Rights Reserved

SURFACE REPORTS

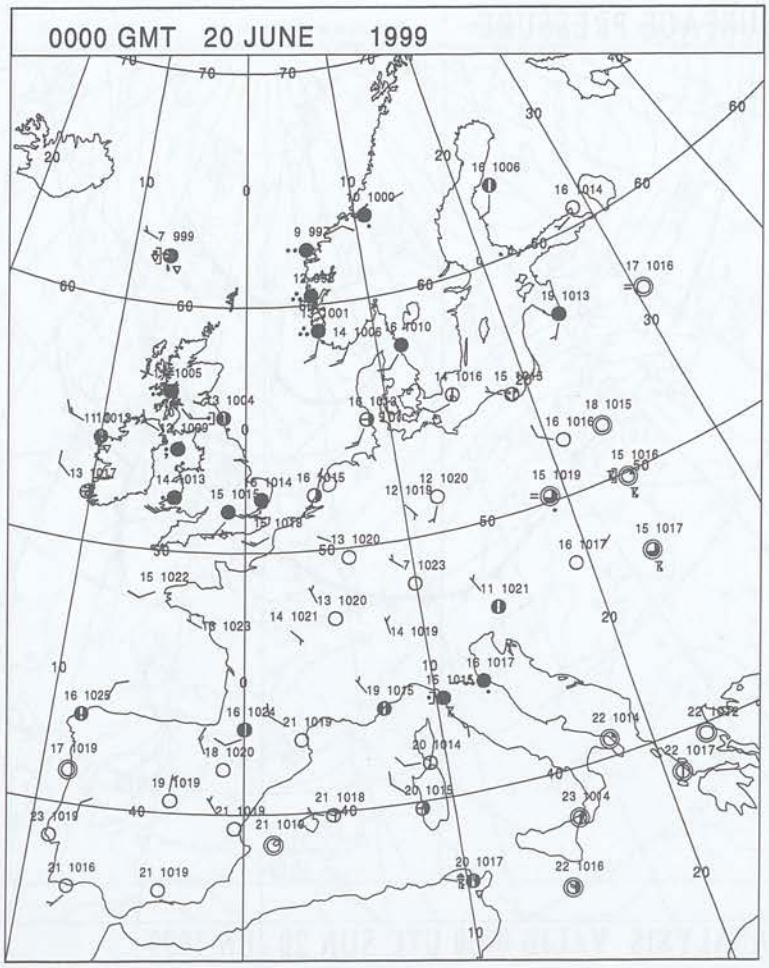

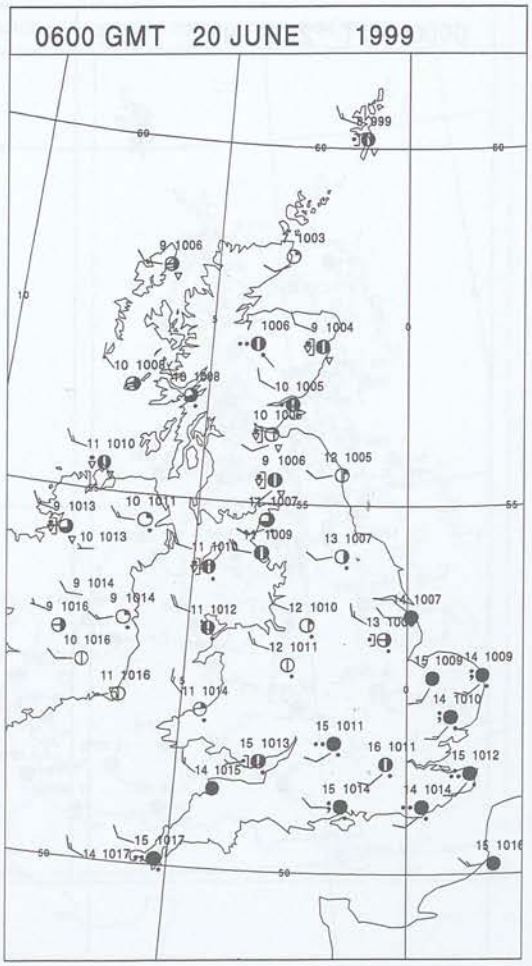

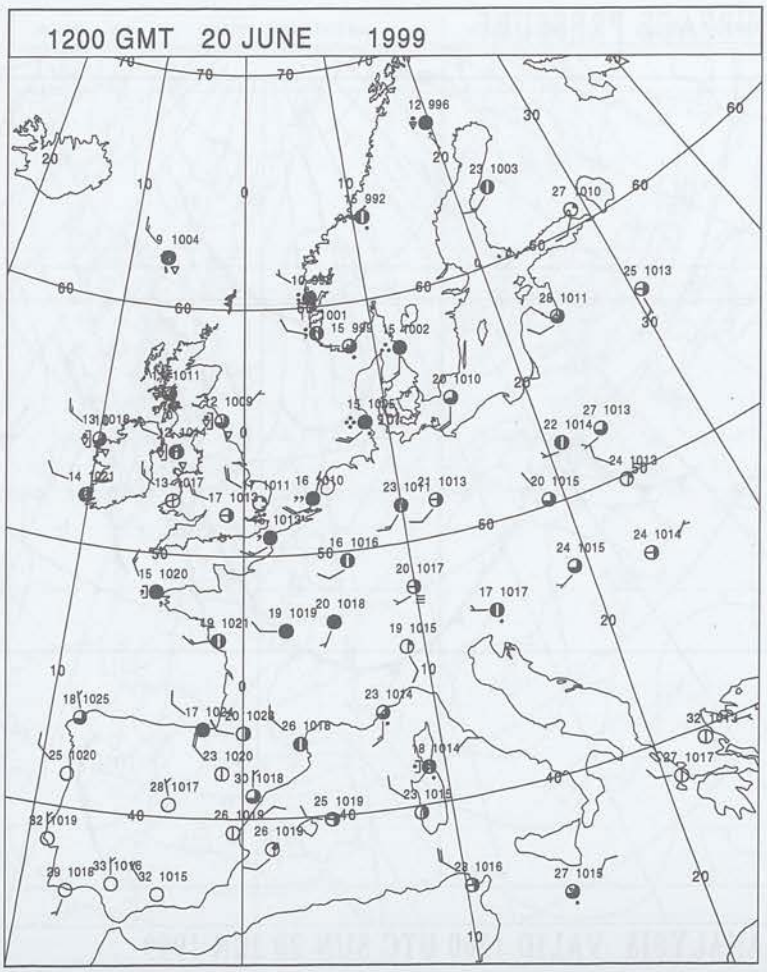

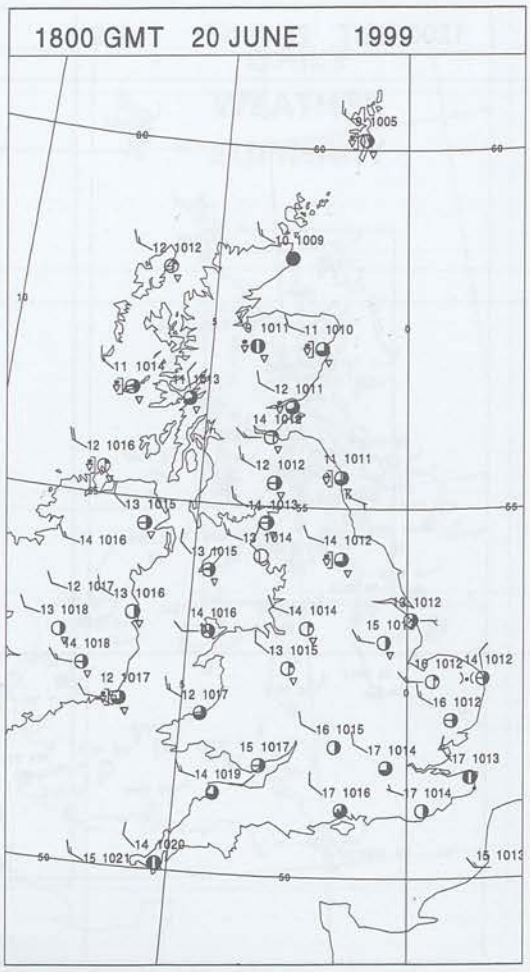

Crown Copyright 1999, All Rights Reserved

SIGNIFICANT WEATHER

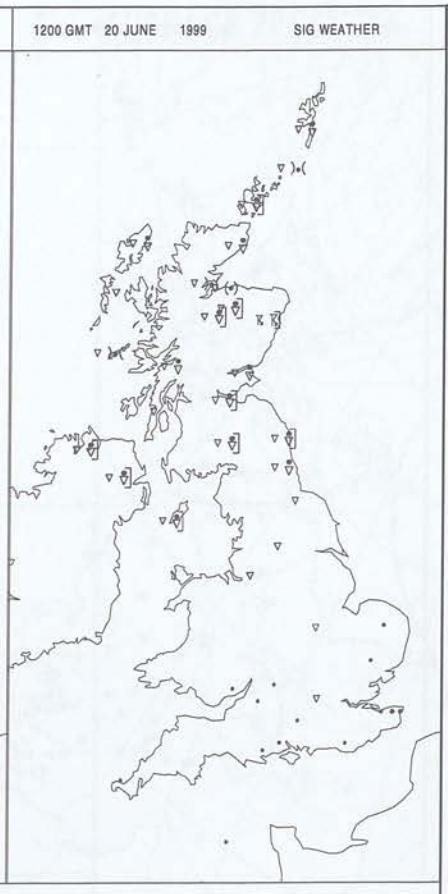

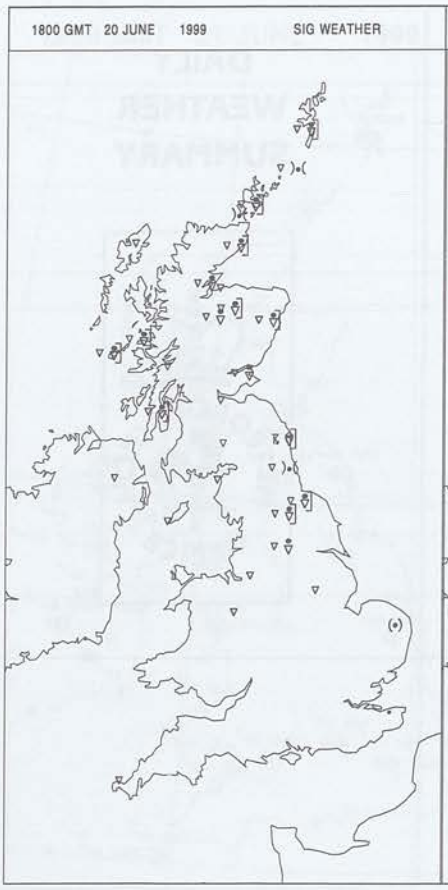

Summary of UK weather for Sunday 20 June 1999

A band of rain moved southeast across England and Wales during the early hours. There was some heavy rain in places but the band gradually became lighter as it moved south. Across Scotland and Northern Ireland there was a scattering of showers, especially in northern and western areas.

By daybreak the remains of the band of rain and drizzle was affecting only the southeast corner of England and these outbreaks eventually cleared completely by late morning. The whole country then had a day of sunny intervals and showers. The showers were mainly across Scotland, Northern Ireland and northern England. Some were heavy and there was some thunder across eastern Scotland and northeast England. There were also reports of a tornado in northeast England. Southern areas stayed mainly dry with the best of the sunshine in Wales and southwest England.

In the evening the showers became mainly confined to northern Scotland and the north coasts of Wales and Northern Ireland although there were a few isolated ones in other areas.

Temperatures were generally close to or a little below normal.

EXTREMES

Highest Maximum:
20.6 Herstmonceux, East Sussex
Lowest Maximum:
10.3 Sella Ness, Shetland
Lowest Minimum:
5.4 Loch Glascarnoch, Ross & Cromarty
Lowest Grass Minimum:
4.1 Charterhall, Berwickshire
Most Rain:
10.2 Loch Glascarnoch, Ross & Cromarty
Most Sun:
12.9 Turnhouse, Midlothian (In Lothian Region)

Crown Copyright 1999, All Rights Reserved

DAILY CLIMATE DATA

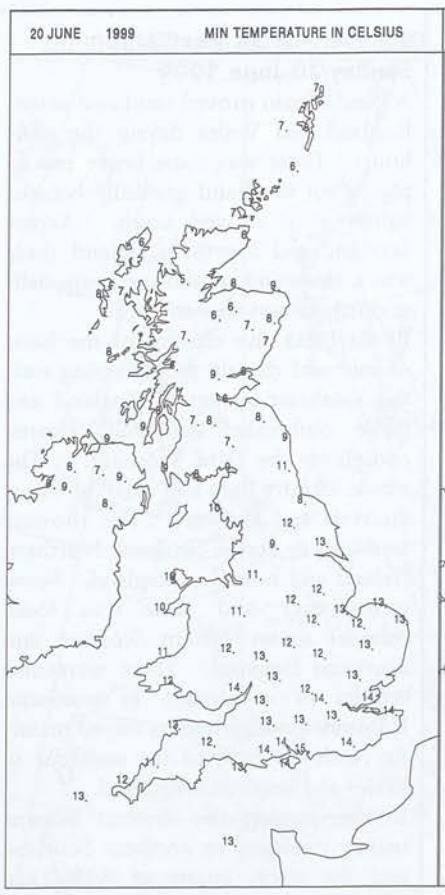

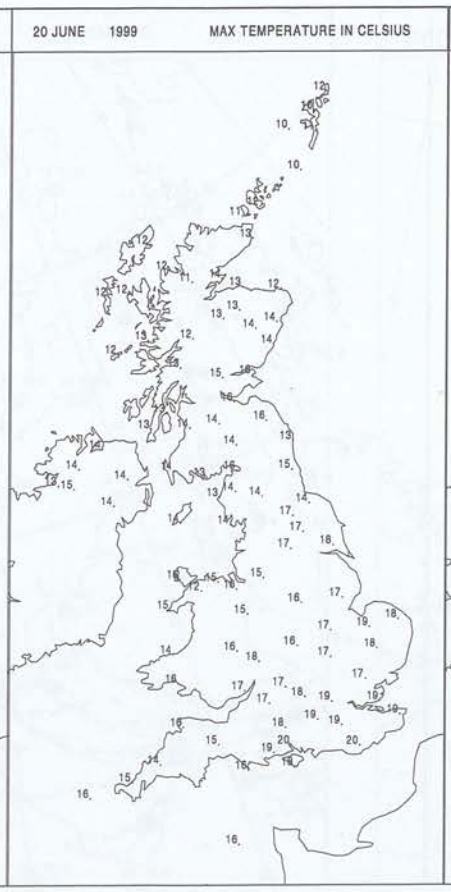

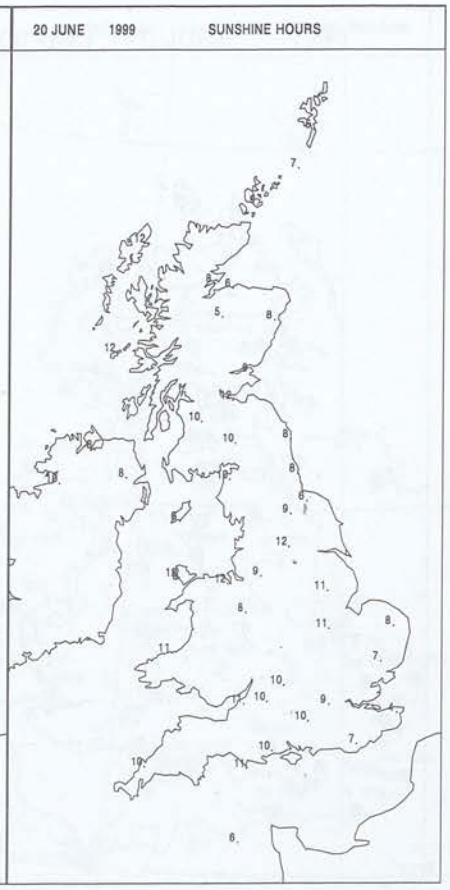

DAILY WEATHER SUMMARY

Crown Copyright 1999, All Rights Reserved

DAILY WEATHER SUMMARY

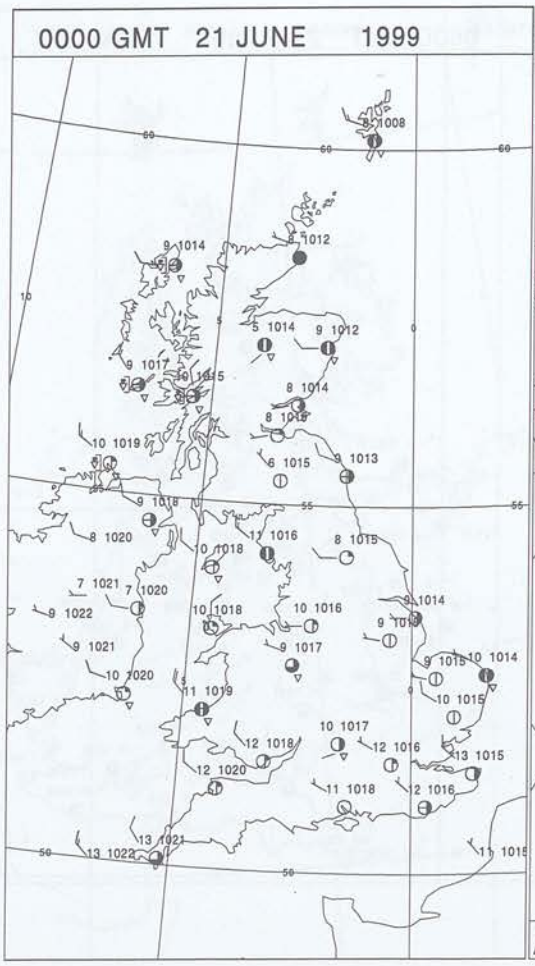

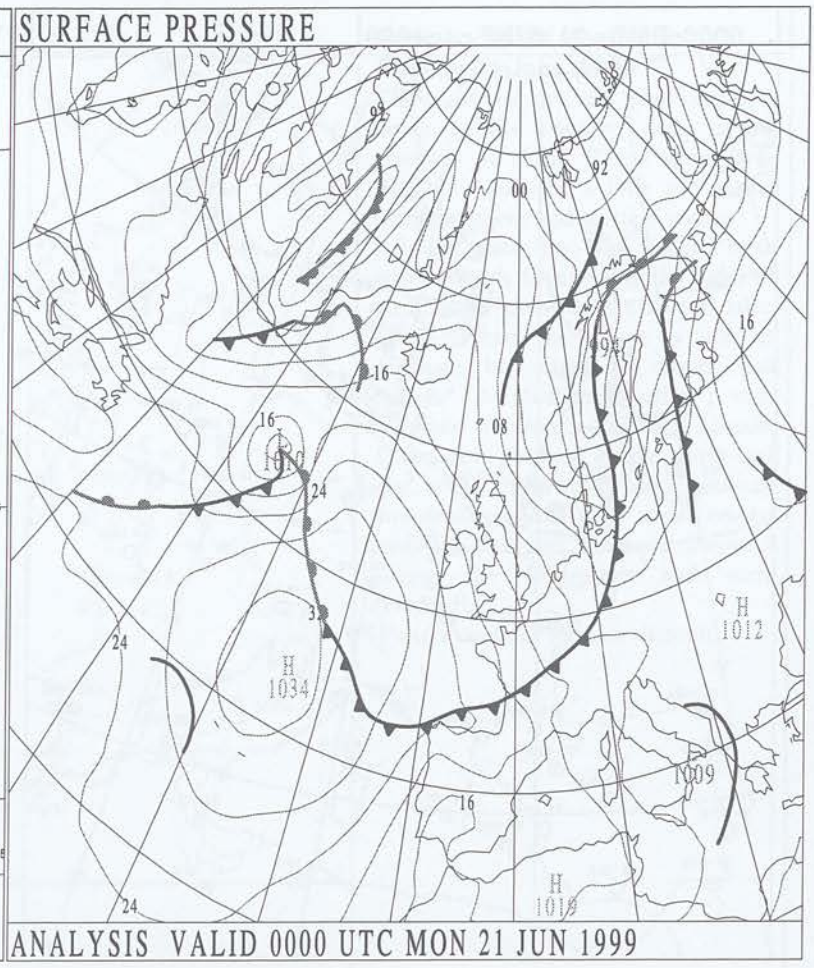

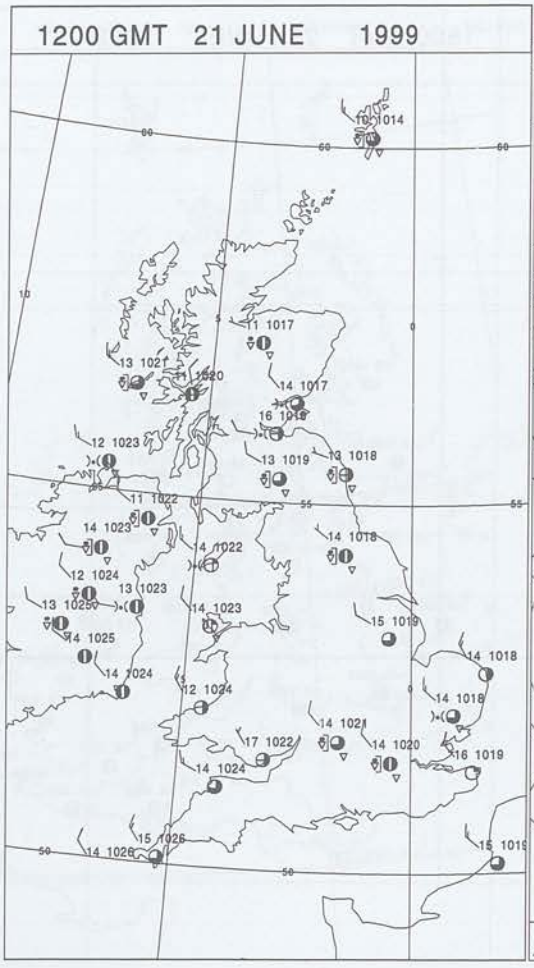

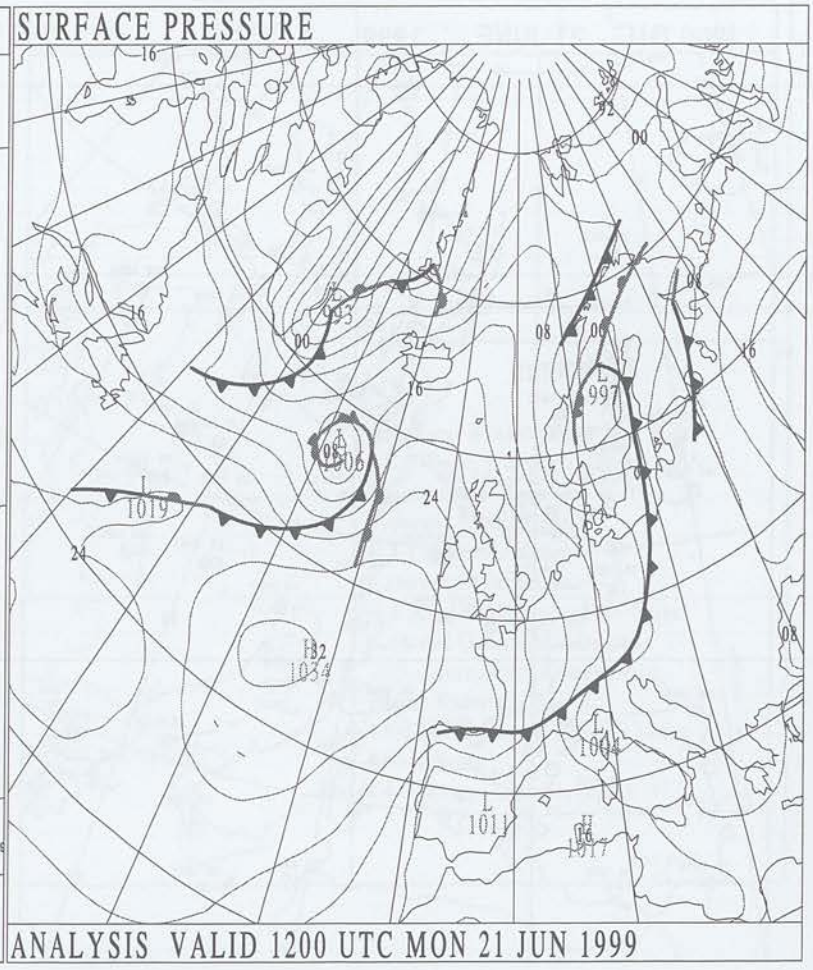

Crown Copyright 1999, All Rights Reserved

SURFACE REPORTS

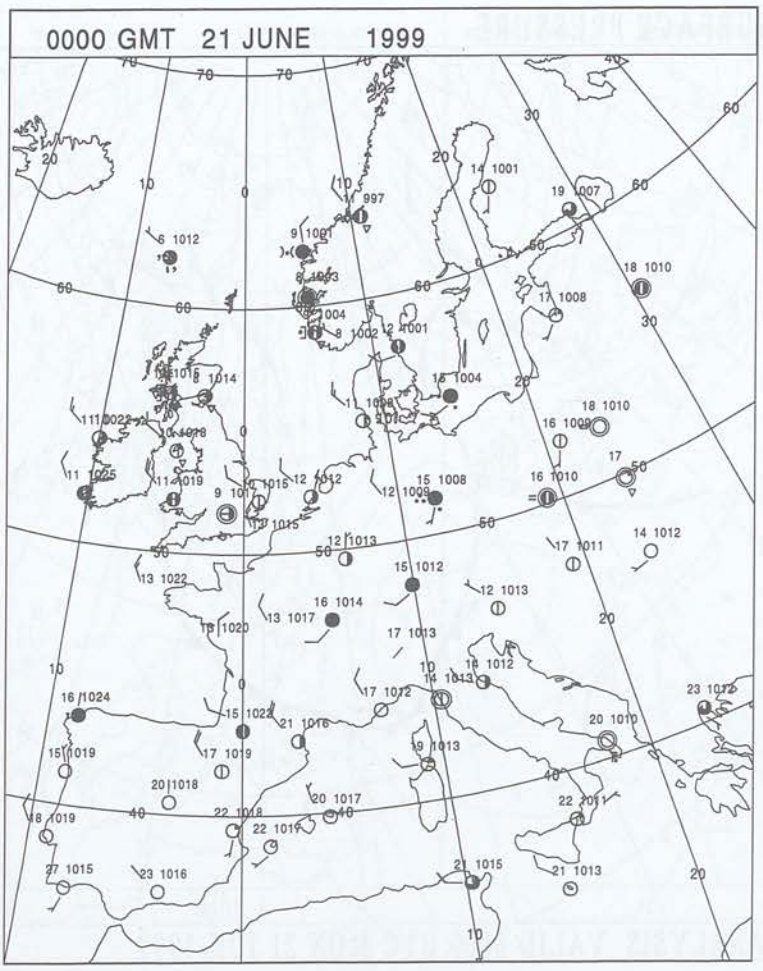

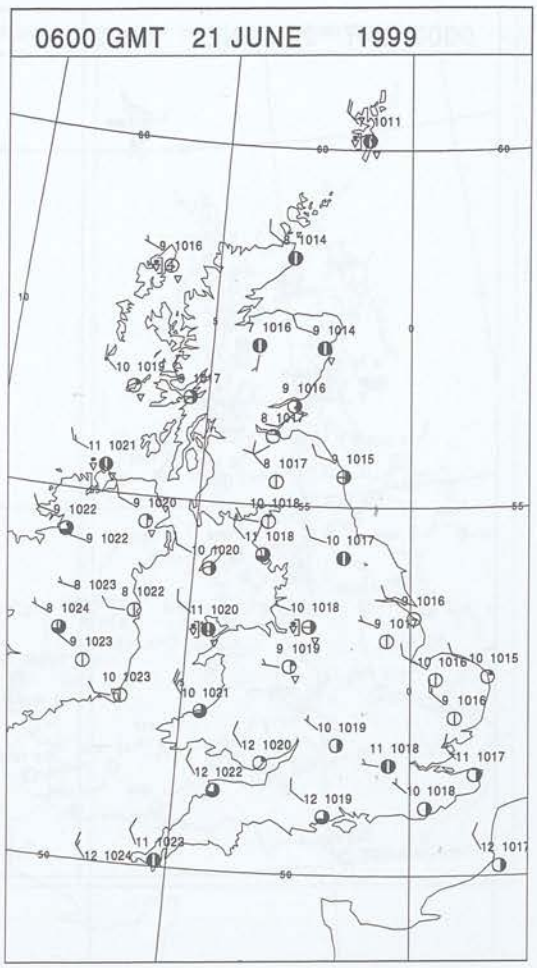

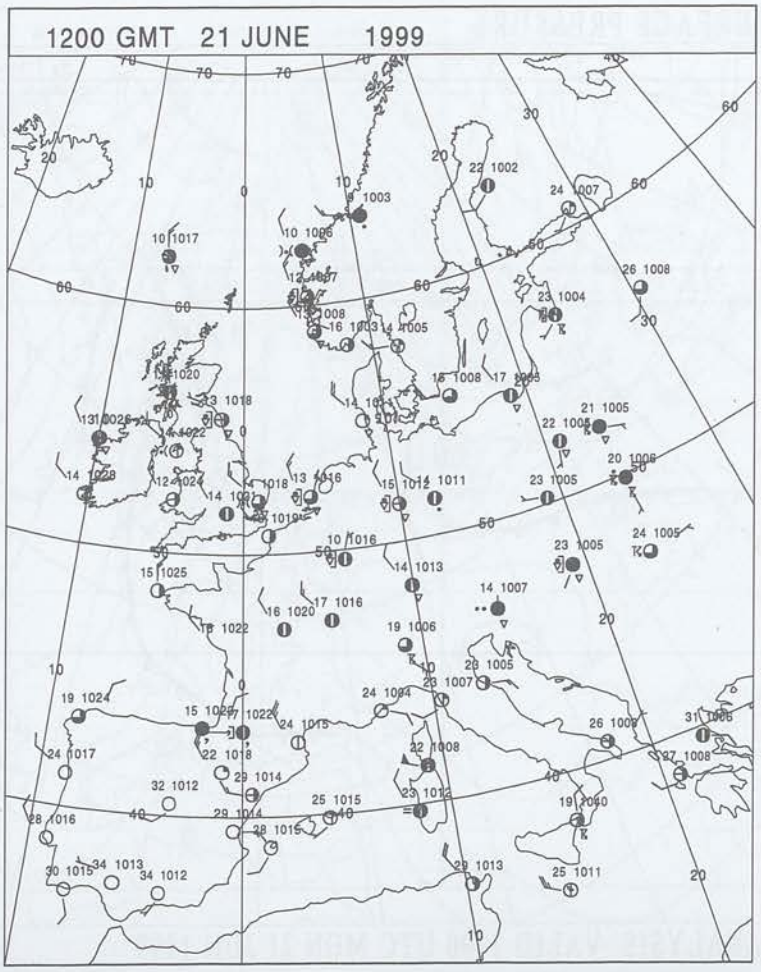

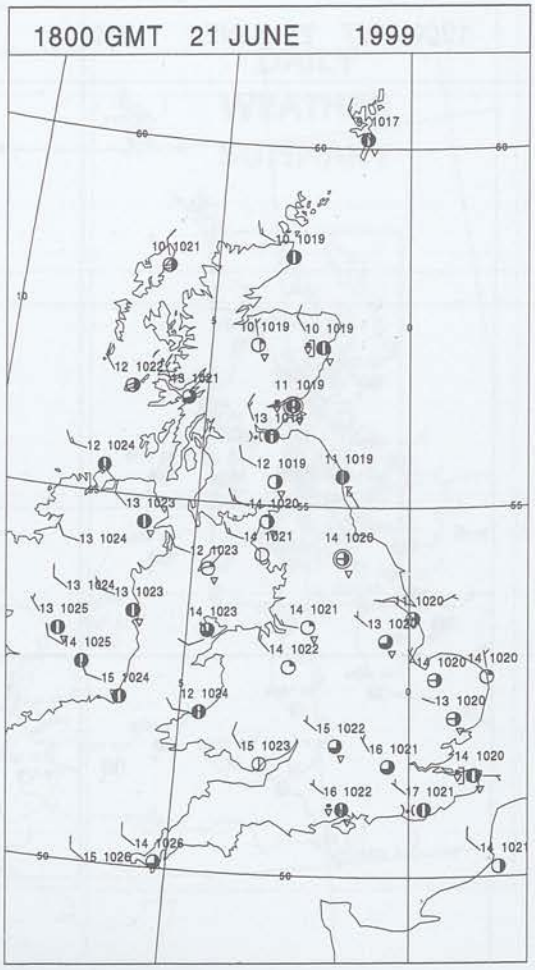

Crown Copyright 1999, All Rights Reserved

SIGNIFICANT WEATHER

Summary of UK weather for Monday 21 June 1999

The night was dry and quite cool over much of the country, with varying amounts of cloud. There were some showers near, and a little way inland from, northern and western coasts.

A bright, chilly day, with rather a fresh northwesterly breeze, was the order of the day for most of the British Isles. Many places had quite a lot of sunshine, but much of central and eastern England, together with northeast Scotland, was fairly cloudy. There were showers in the north and east, with a few heavy ones; isolated thunderstorms affected some coastal areas of east and northeast England during the afternoon and early evening.

It was a cool day in most districts.

EXTREMES

Highest Maximum:
18.5 Great Malvern, Hereford & Worcester

Lowest Maximum:
9.3 Foula, Shetland

Lowest Minimum:
4.4 Aviemore, Inverness-Shire

Lowest Grass Minimum:
-0.5 Drumalbin, Lanarkshire

Most Rain:
11.0 Sunderland, Tyne & Wear

Most Sun:
14.6 Jersey Airport, Jersey

Crown Copyright 1999, All Rights Reserved

Monday 21 June 1999

DAILY CLIMATE DATA

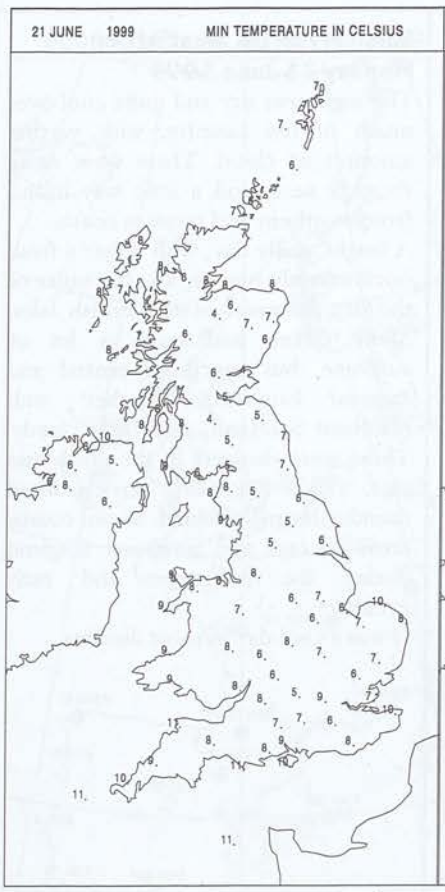

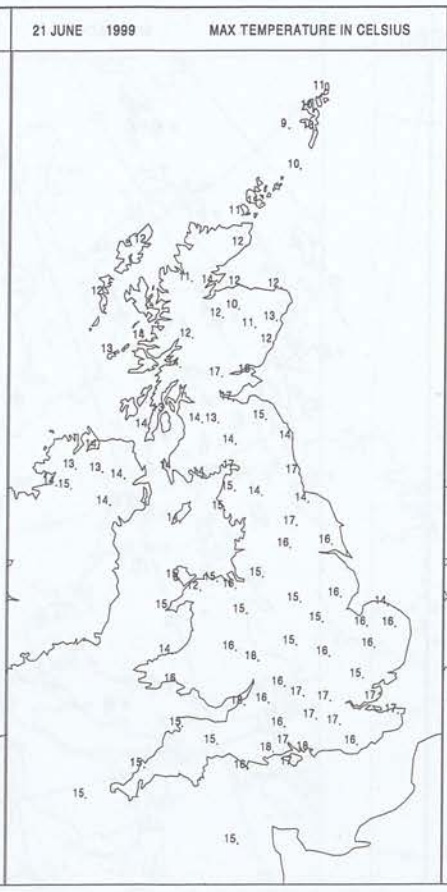

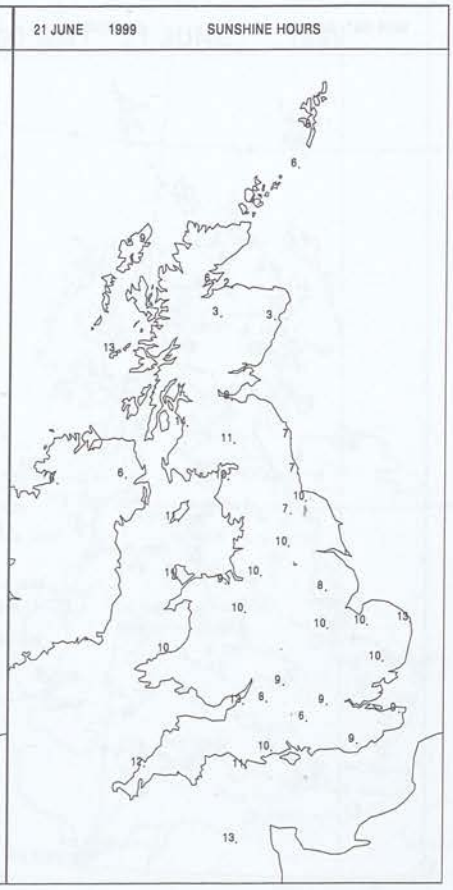

DAILY WEATHER SUMMARY

Crown Copyright 1999, All Rights Reserved

DAILY WEATHER SUMMARY

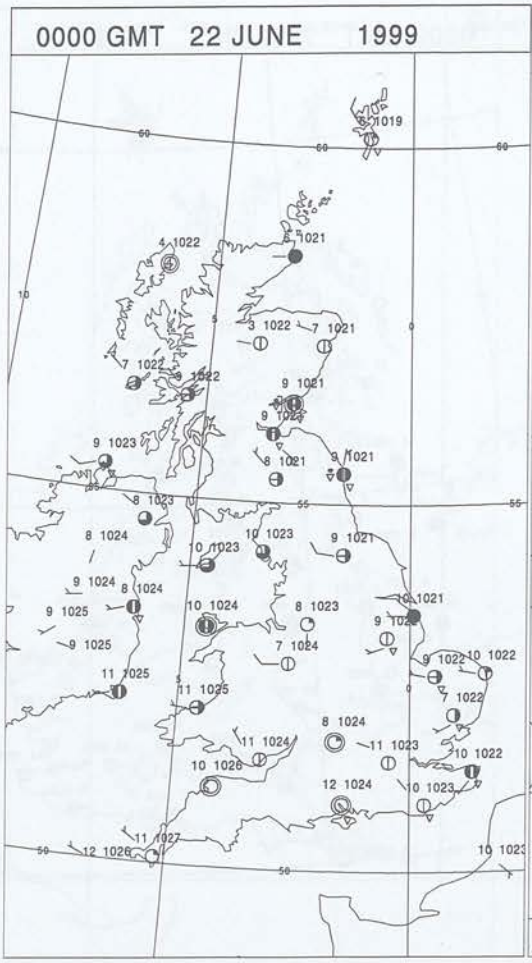

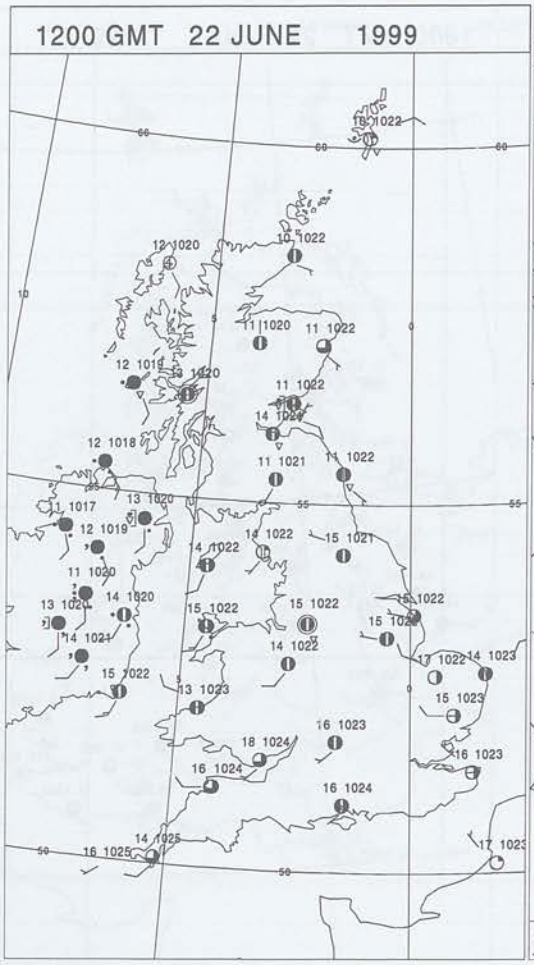

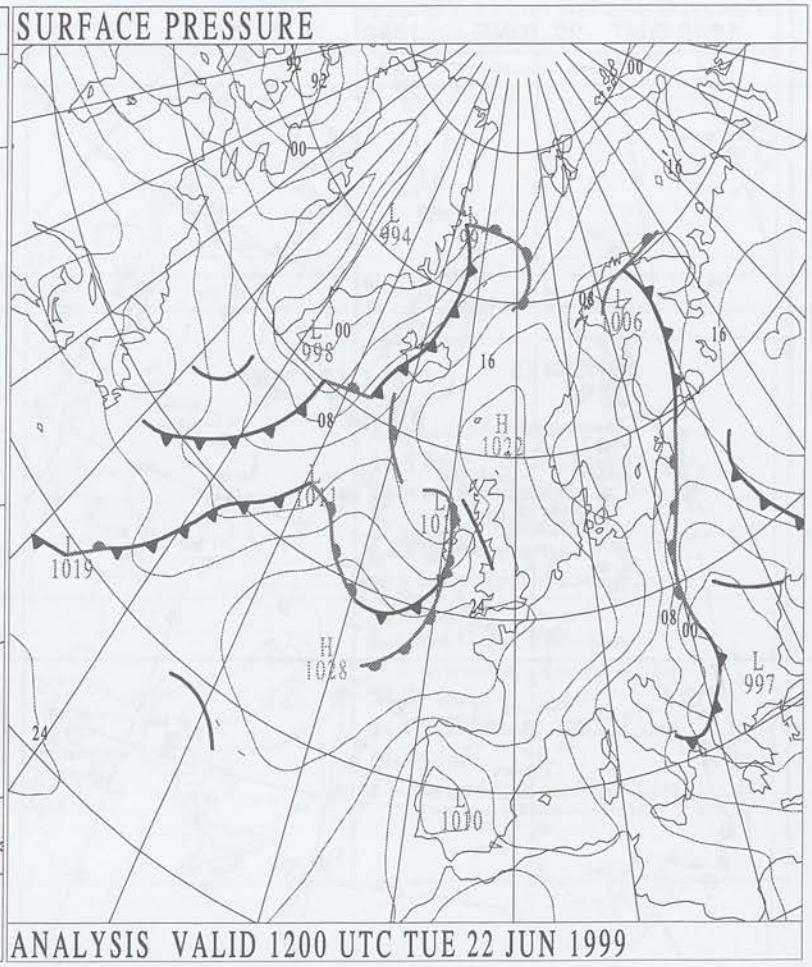

Crown Copyright 1999, All Rights Reserved

SURFACE REPORTS

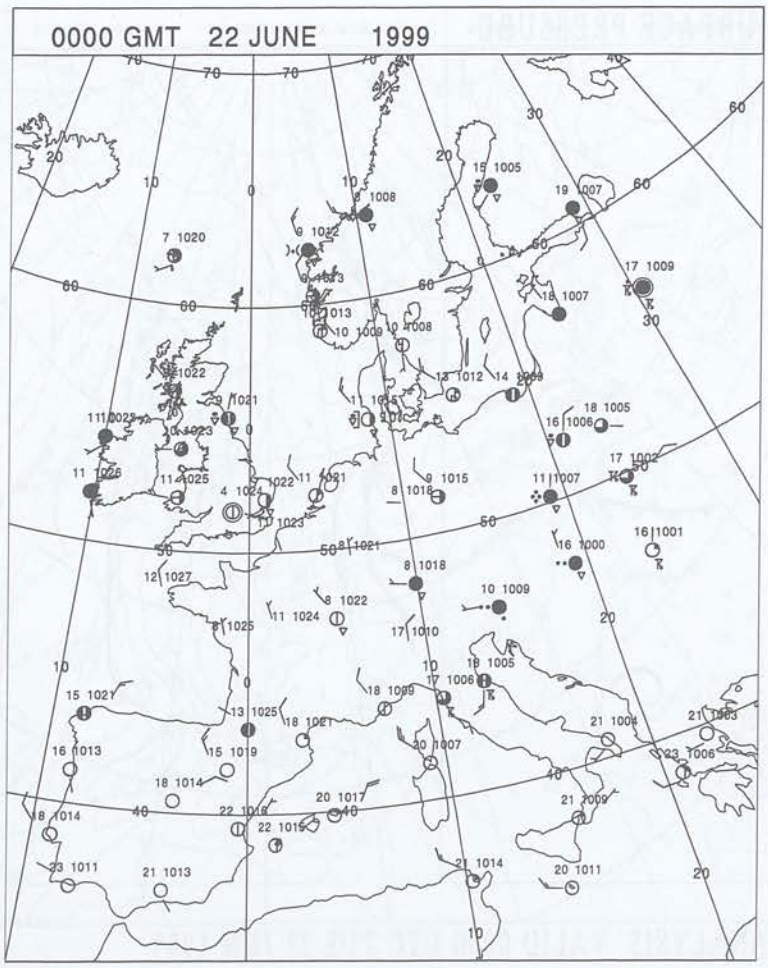

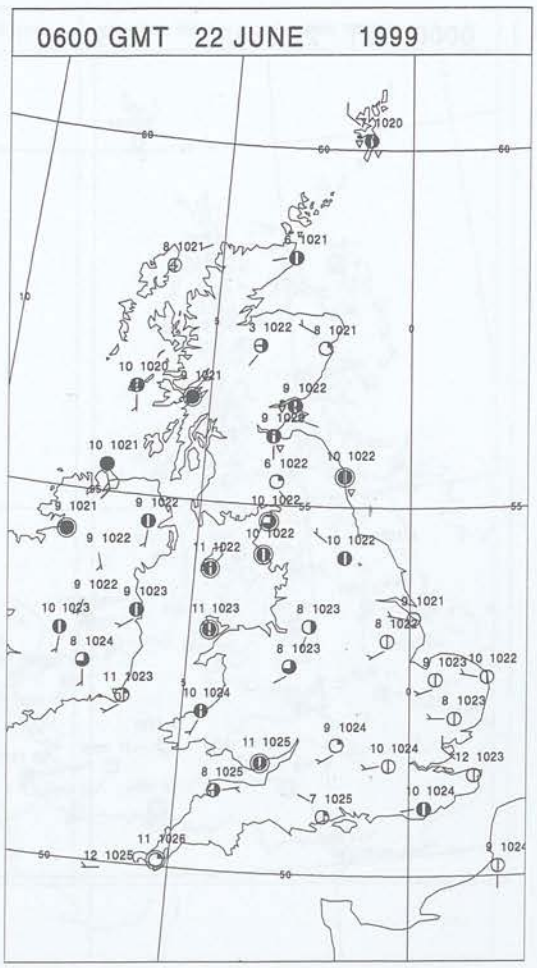

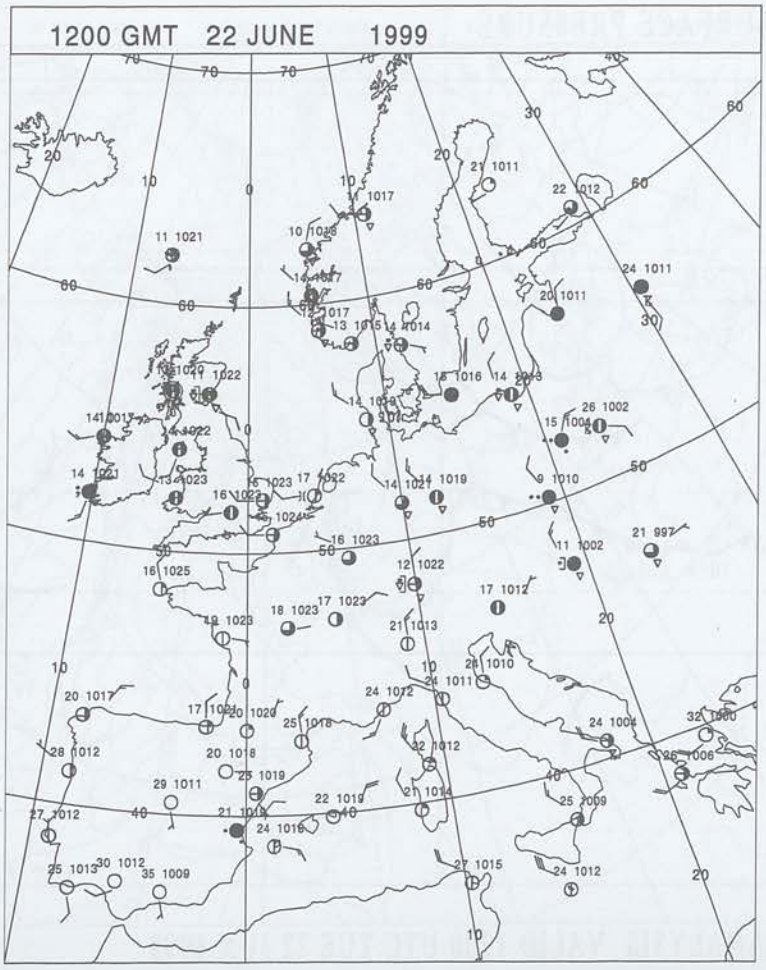

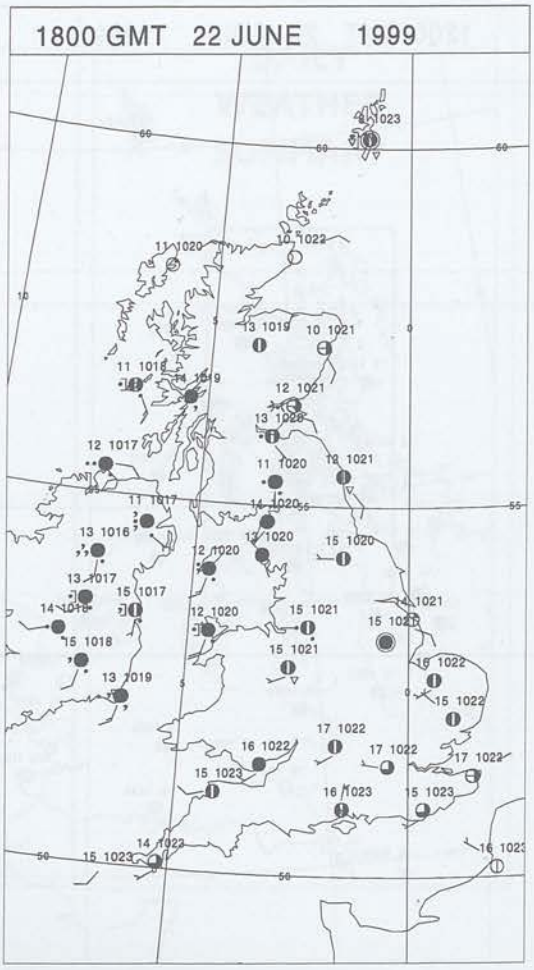

Crown Copyright 1999, All Rights Reserved

SIGNIFICANT WEATHER

Summary of UK weather for Tuesday 22 June 1999

Showers affected eastern Scotland and northeast England overnight, but elsewhere it remained dry with fairly clear skies. The air was cold enough to give a slight frost in some of the northern Scottish glens, and a ground frost as far south as parts of central Kent.

During the morning outbreaks of rain reached Northern Ireland and a few showers developed over the northern Pennines. Showers also continued to affect eastern Scotland and northeast England. Most other places had a dry and fairly sunny morning.

The rain became heavier and more persistent over Northern Ireland during the afternoon, and spread into parts of southwest Scotland. One or two showers also broke out over Lancashire, Cheshire and Shropshire. Cloud increased elsewhere, but it remained dry.

During the evening outbreaks of rain spread across southern Scotland and northern England, with a few spots falling over the north Midlands. Drizzle also broke out around the west coast of Wales.

Temperatures generally were rather cool in the south and west and cool in the north and east.

EXTREMES

Highest Maximum:
18.8 Brize Norton, Oxfordshire
Lowest Maximum:
10.3 Fair Isle, Shetland
Lowest Minimum:
-0.5 Loch Glascarnoch, Ross & Cromarty
Lowest Grass Minimum:
-3.8 Aviemore, Inverness-Shire
Most Rain:
24.7 Ronaldsway, Isle Of Man
Most Sun:
16.4 Stornoway, Western Isles

Crown Copyright 1999, All Rights Reserved

Tuesday 22 June 1999

DAILY CLIMATE DATA

22 JUNE 1999 MIN TEMPERATURE IN CELSIUS

22 JUNE 1999 MAX TEMPERATURE IN CELSIUS

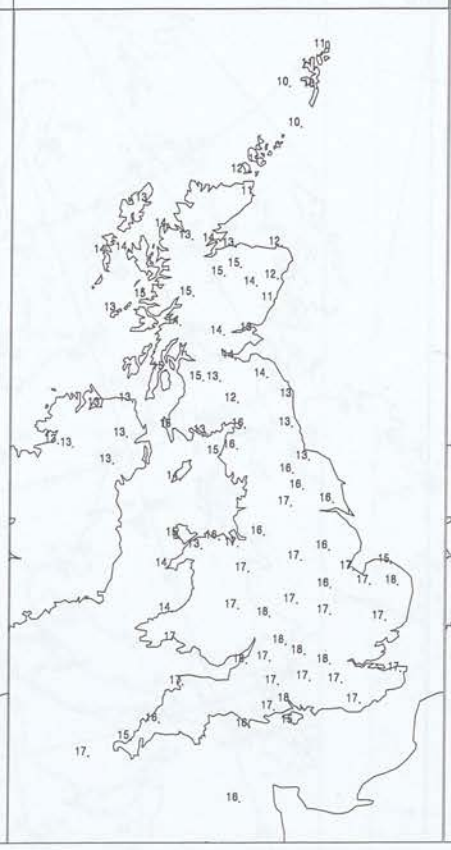

22 JUNE 1999 SUNSHINE HOURS

22 JUNE 1999 RAINFALL NIGHT-TIME MM

X = TRACE

22 JUNE 1999 RAINFALL DAY-TIME MM

X = TRACE

DAILY WEATHER SUMMARY

Crown Copyright 1999, All Rights Reserved

DAILY WEATHER SUMMARY

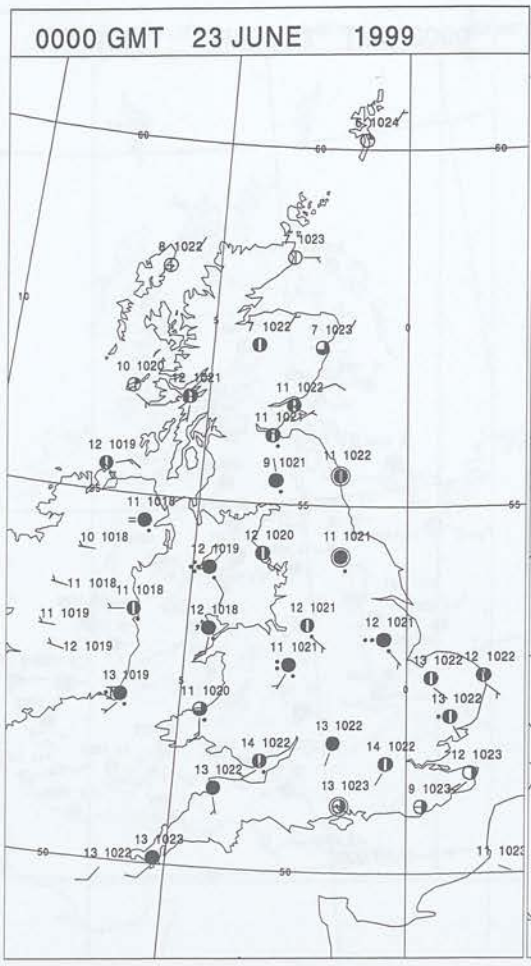



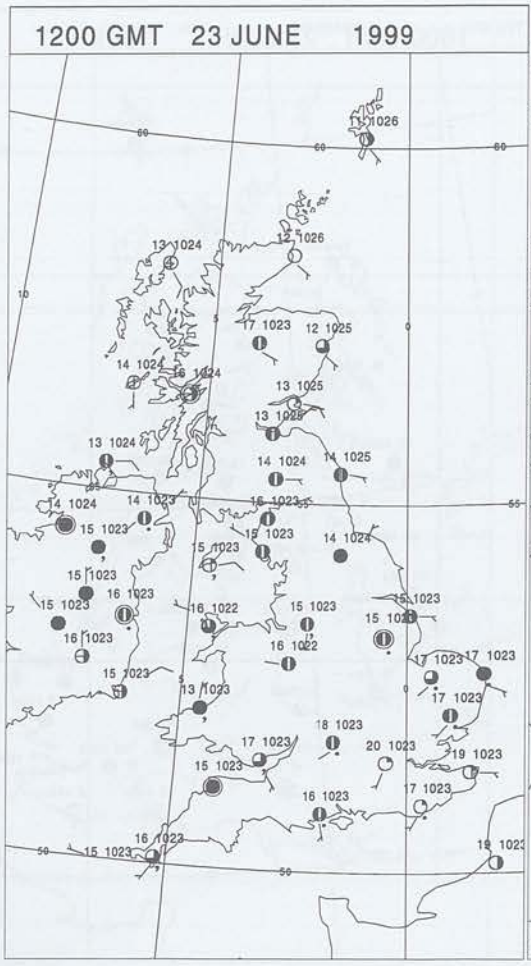



Crown Copyright 1999, All Rights Reserved

SURFACE REPORTS

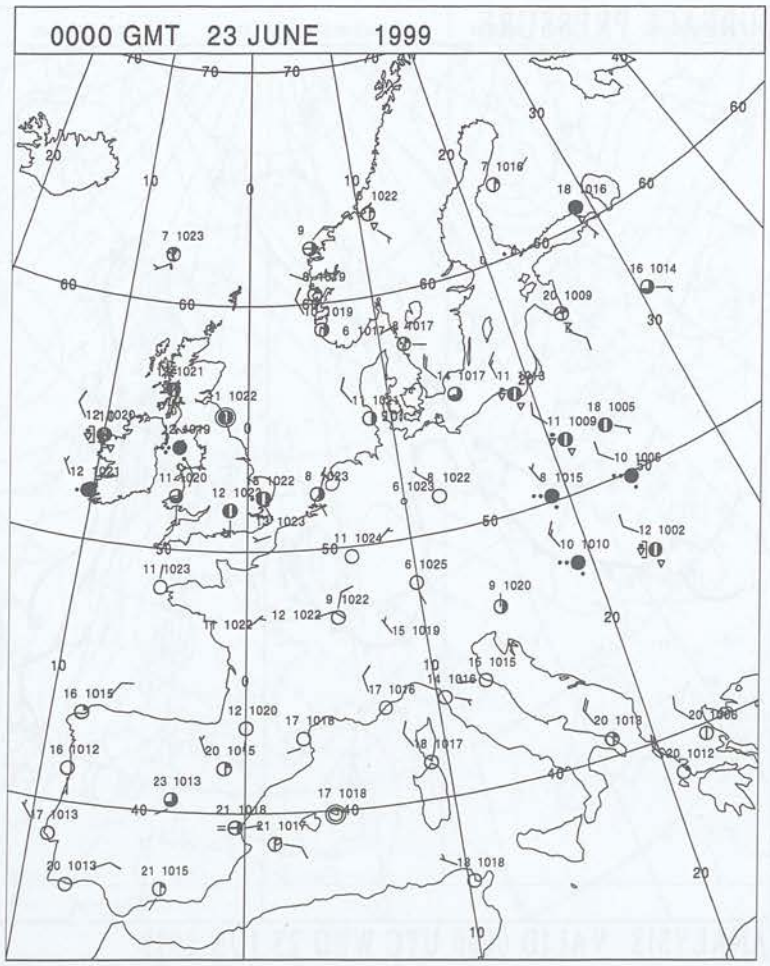

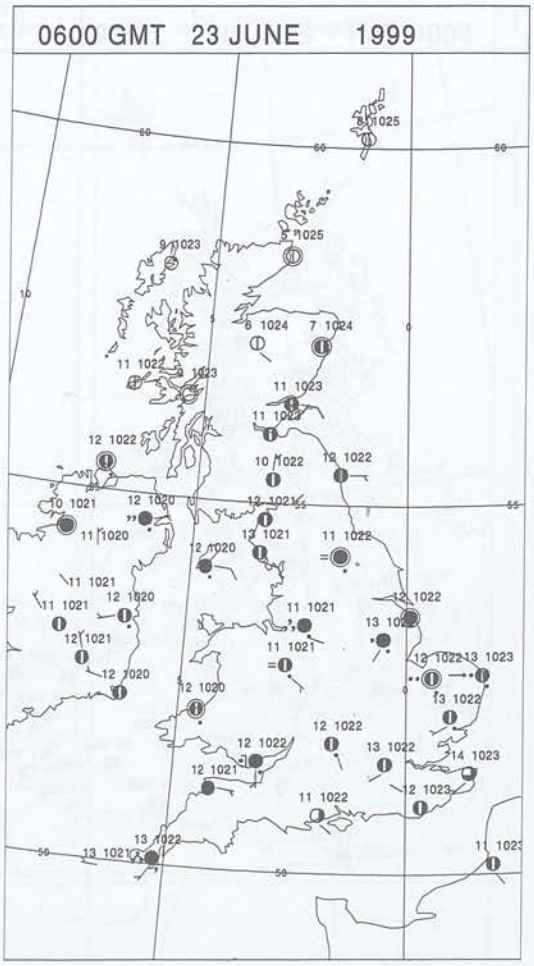

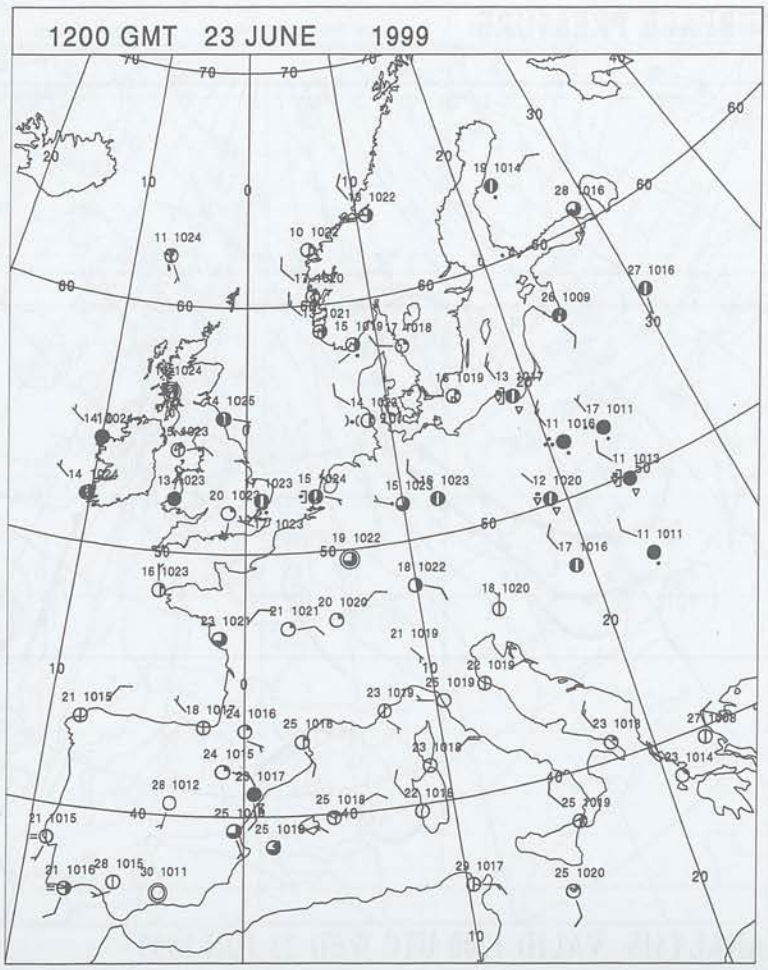

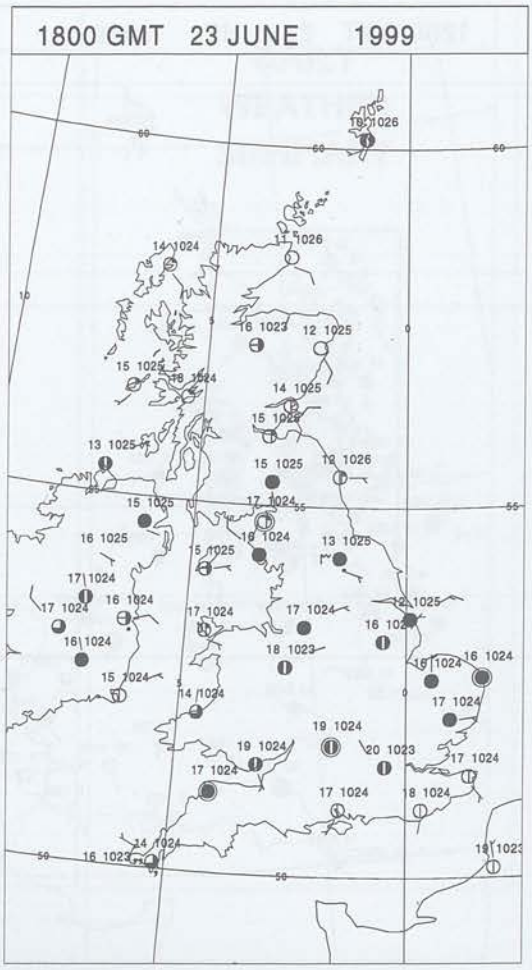

Crown Copyright 1999, All Rights Reserved

SIGNIFICANT WEATHER

Summary of UK weather for Wednesday 23 June 1999

The night was mainly cloudy. Rain and drizzle was reported in Northern Ireland, Wales, parts of northern and western England and the Isle of Man, the latter place recording some heavy rain for a time. Scotland remained mostly dry.

Rain or drizzle continued to affect the aforementioned places during the first part of the morning, although northern England became mostly dry. The rain petered out almost everywhere during the second half of the morning, and some sunny periods developed, especially across northwest Scotland, but there were some good sunny intervals in parts of southeast England and the Channel Islands as well. The afternoon was dry across much of the UK, but the odd spot of rain was reported in Cornwall and near the Pennines. The dry weather continued into the evening, but patchy light rain persisted near the Pennines and a light shower was reported in Norfolk. After dusk, there were no reports of rain.

Temperatures were generally a degree or so either side of the average for this time of year, with the warmest place being southeast England.

EXTREMES

Highest Maximum:
22.2 Northolt, Greater London
Lowest Maximum:
11.0 Foula, Shetland
Lowest Minimum:
0.2 Loch Glascarnoch, Ross & Cromarty
Lowest Grass Minimum:
-2.9 Wick Airport, Caithness
Most Rain:
1.8 Charterhall, Berwickshire
Most Sun:
16.6 Kirkwall, Orkney

Crown Copyright 1999, All Rights Reserved

DAILY CLIMATE DATA

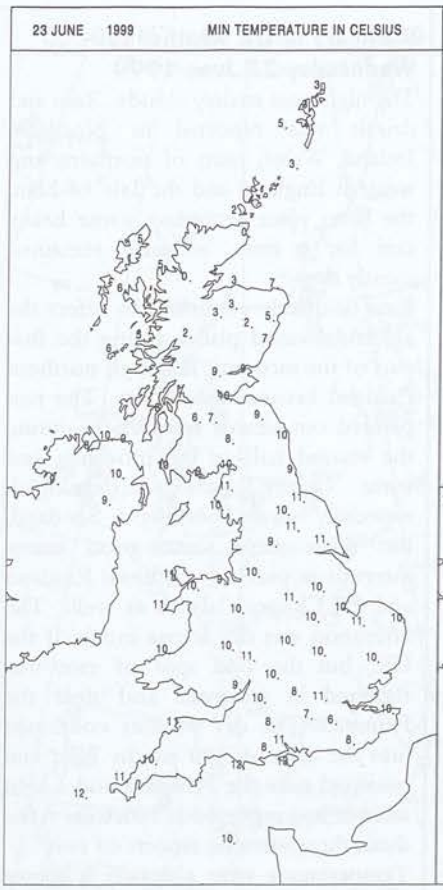

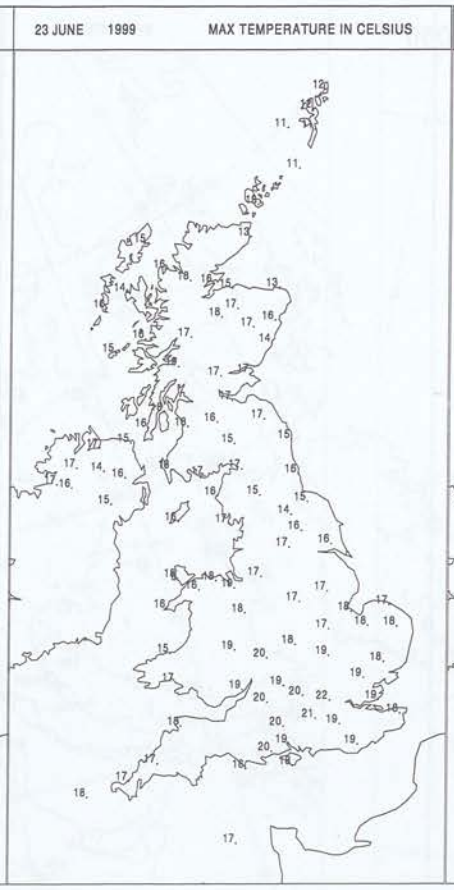

DAILY WEATHER SUMMARY

Crown Copyright 1999, All Rights Reserved

DAILY WEATHER SUMMARY

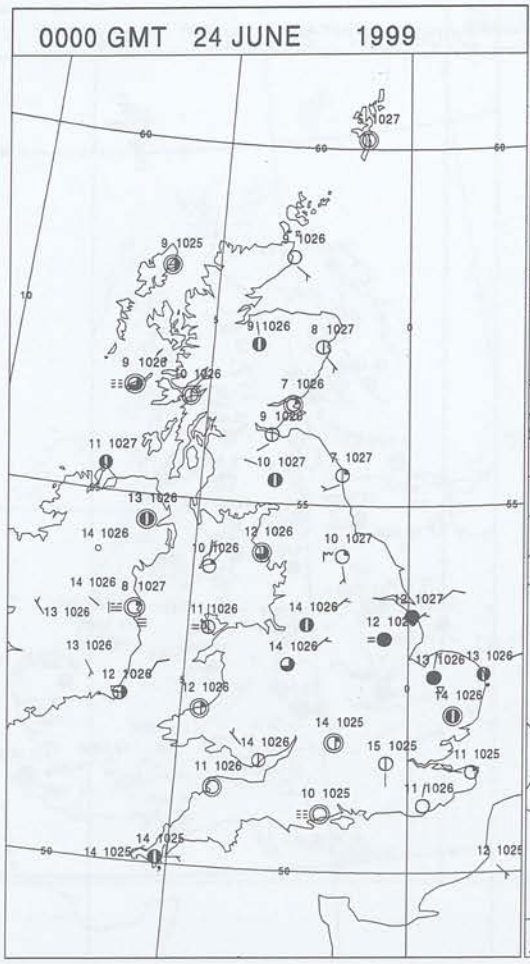

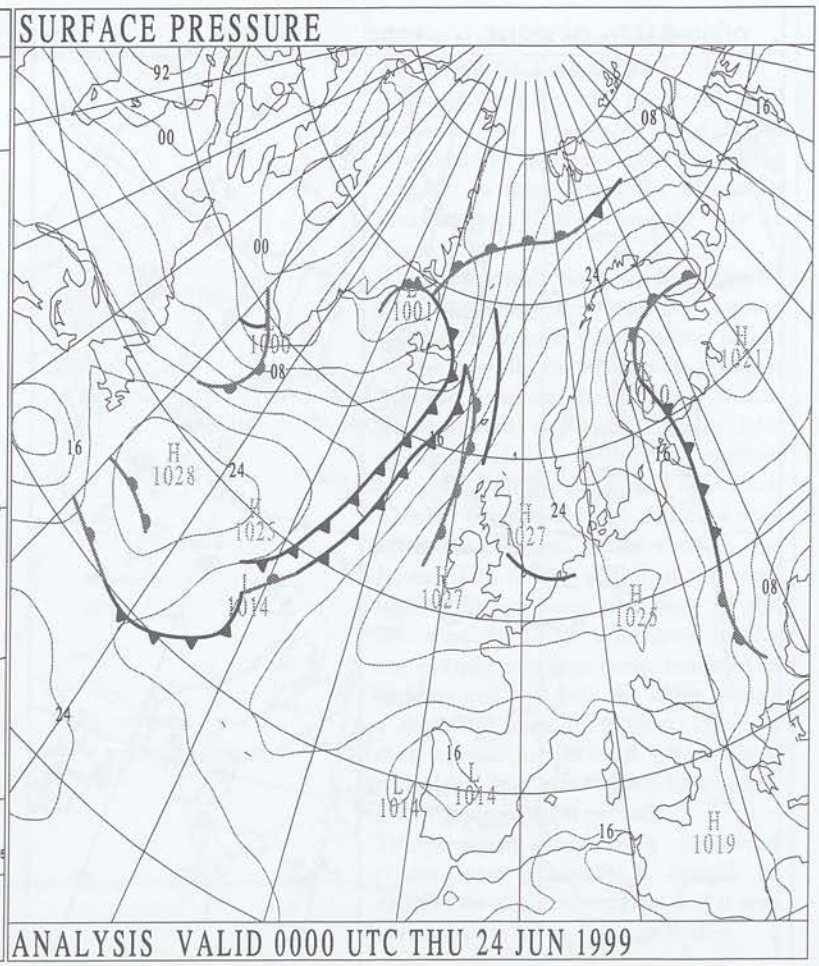

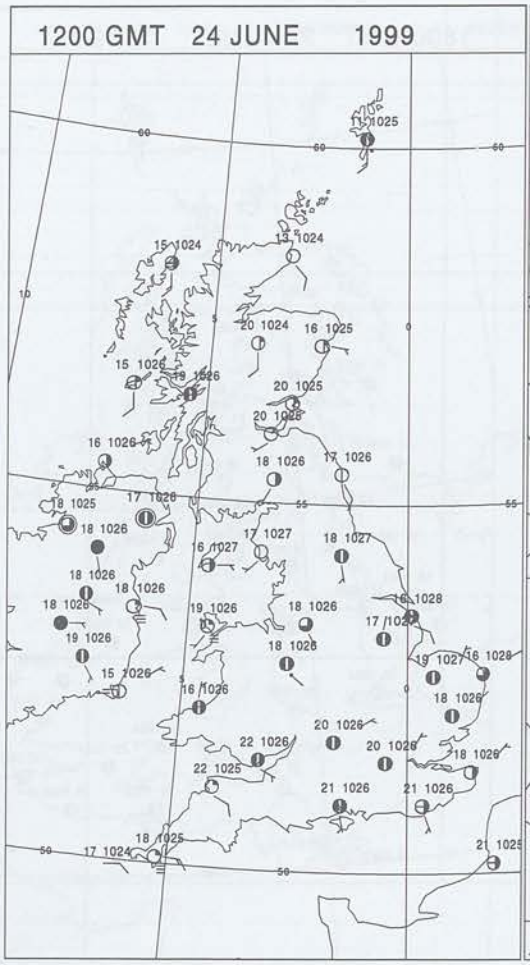

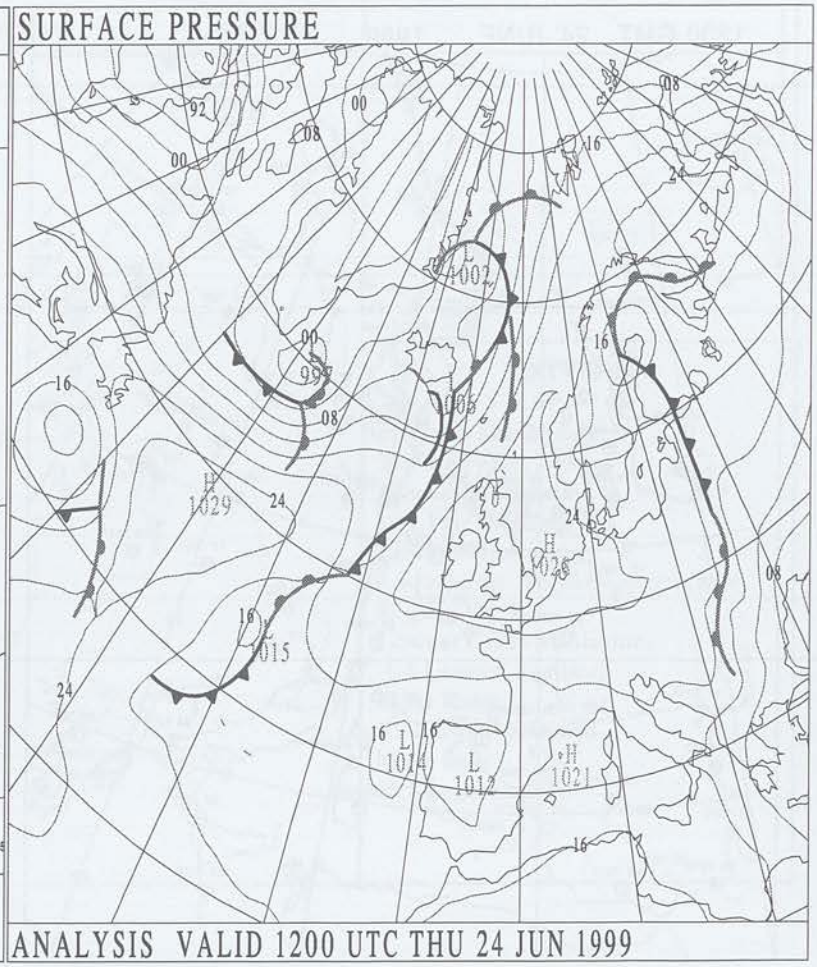

Crown Copyright 1999, All Rights Reserved

SURFACE REPORTS

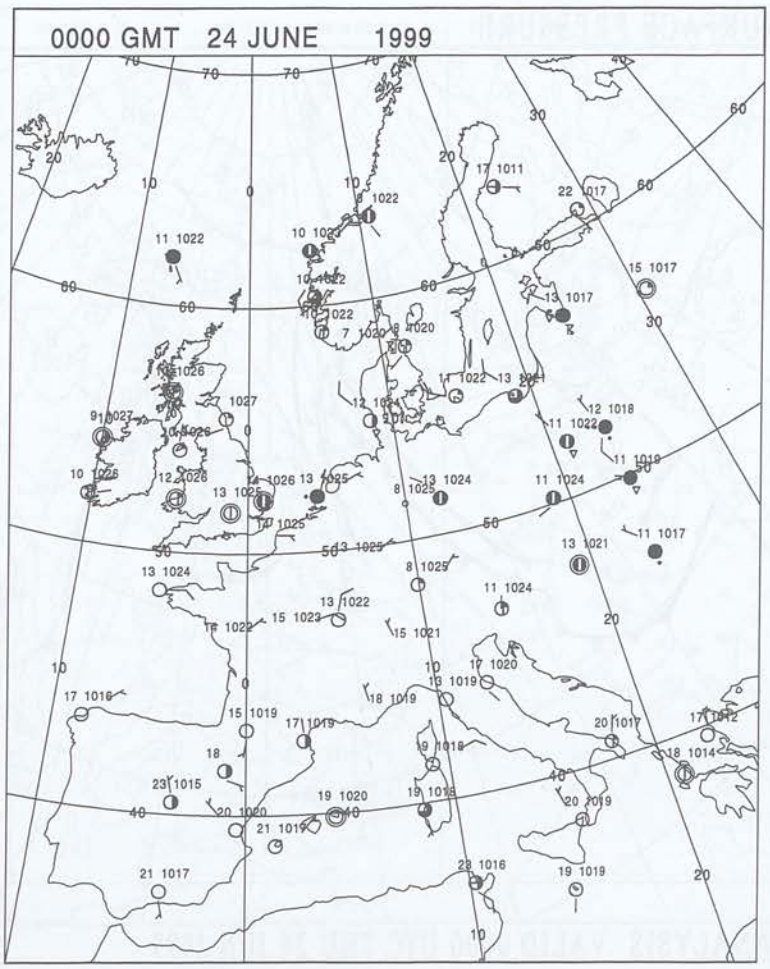

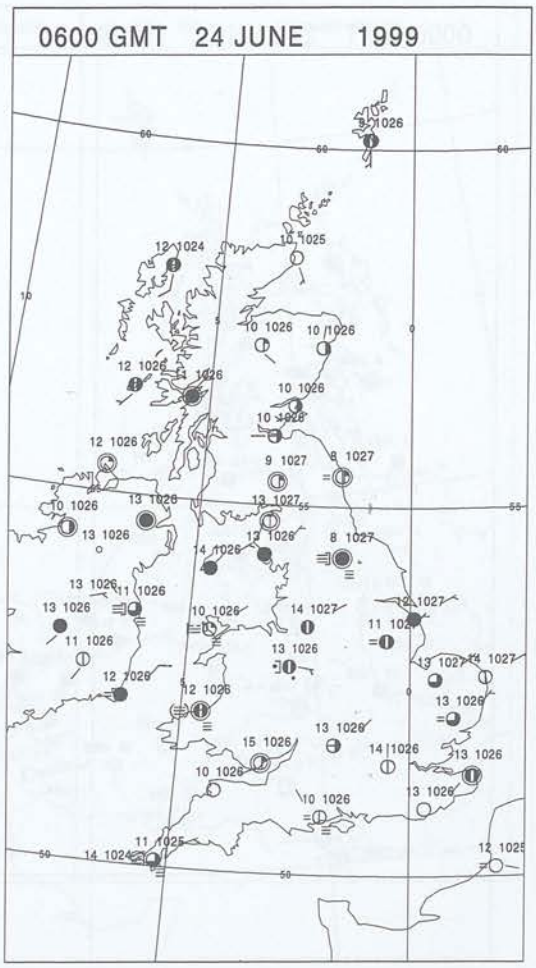

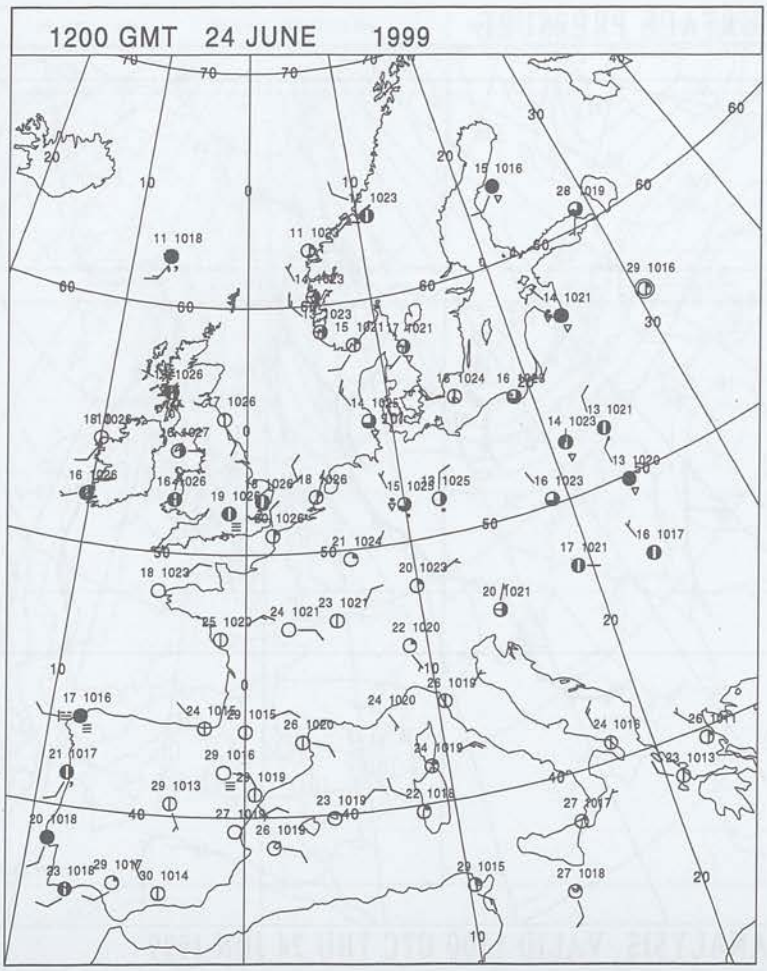

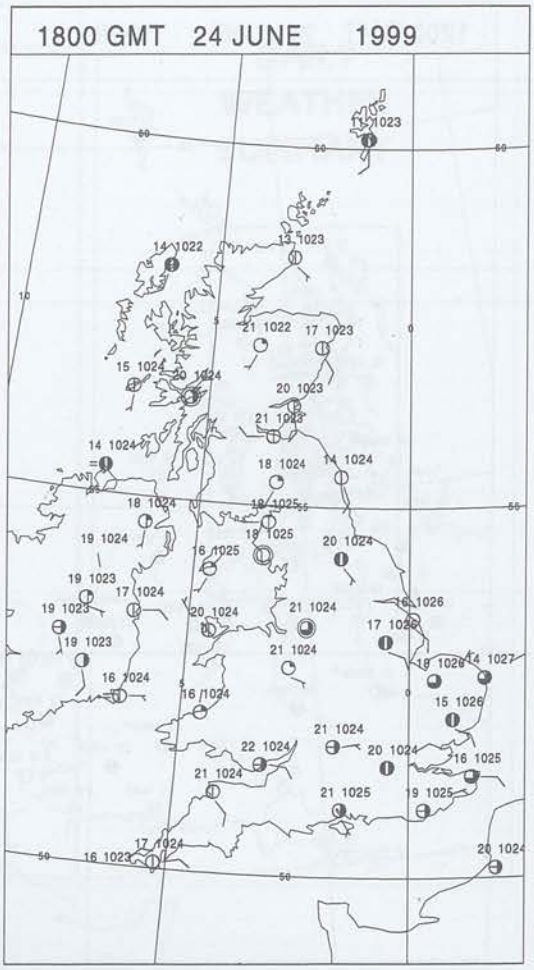

Crown Copyright 1999, All Rights Reserved

SIGNIFICANT WEATHER

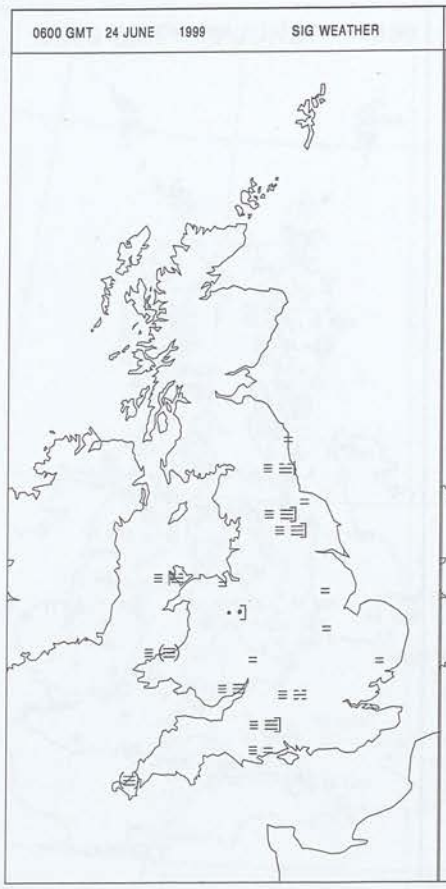

Summary of UK weather for Thursday 24 June 1999

The night was dry with light winds and some clear periods, and this combination allowed mist and fog patches to form, especially in central and southern England and the Vale of York.

The mist and fog patches cleared quickly during the morning leaving almost all areas dry with some bright or sunny spells, the exceptions being in Shropshire where the odd spot of rain was reported, and the Northern Isles where the cloud proved thick enough to give patchy rain and showers. Thicker cloud eventually drifted across northeast Scotland and a shower was reported in Moray during the second half of the morning. All parts of the UK were dry in the afternoon, but by the evening rain was being reported in Orkney and Fair Isle, the latter having a moderate burst for a time. The rain then spread to Shetland where there was also a moderate burst. Elsewhere, it was dry with clear periods.

Temperatures away from windward coasts were generally a couple of degrees or so above average and it was very warm in parts of south Wales.

EXTREMES

Highest Maximum:
24.0 Chivenor, Devon
Lowest Maximum:
12.1 Fair Isle, Shetland
Lowest Minimum:
3.4 Dalmally, Argyll (In Strathclyde Region)
Lowest Grass Minimum:
-1.4 Lerwick, Shetland
Most Rain:
3.9 Lerwick, Shetland
Most Sun:
15.5 Leuchars, Fife

Crown Copyright 1999, All Rights Reserved

DAILY CLIMATE DATA

24 JUNE 1999 MIN TEMPERATURE IN CELSIUS

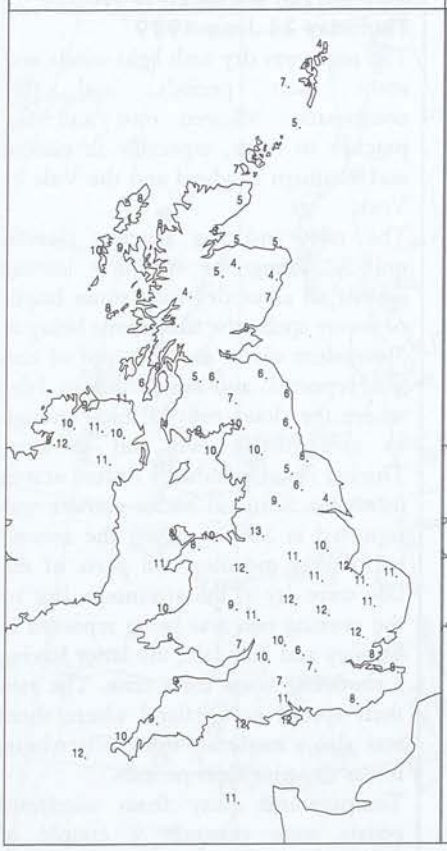

24 JUNE 1999 MAX TEMPERATURE IN CELSIUS

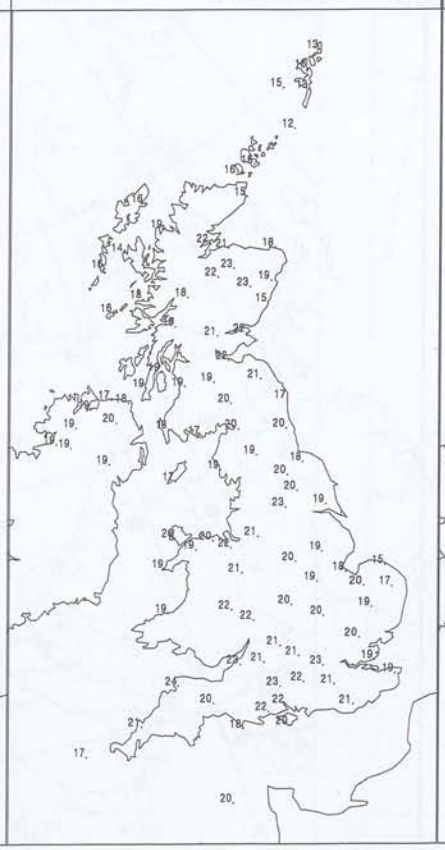

24 JUNE 1999 SUNSHINE HOURS

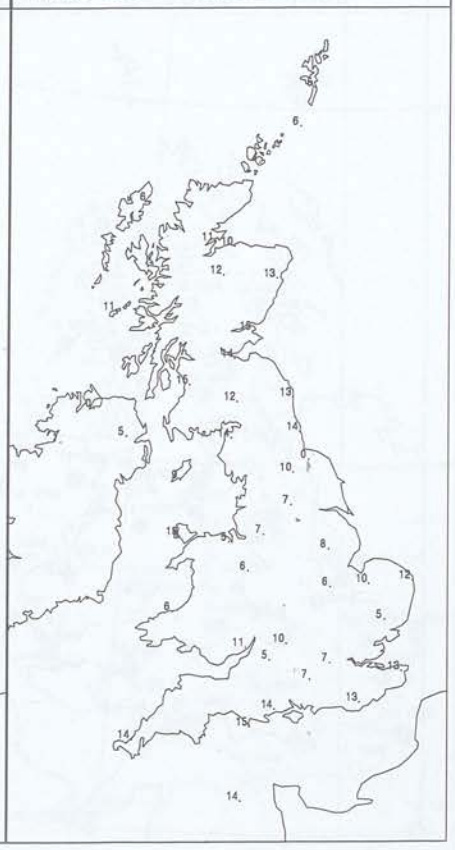

24 JUNE 1999 RAINFALL NIGHT-TIME MM

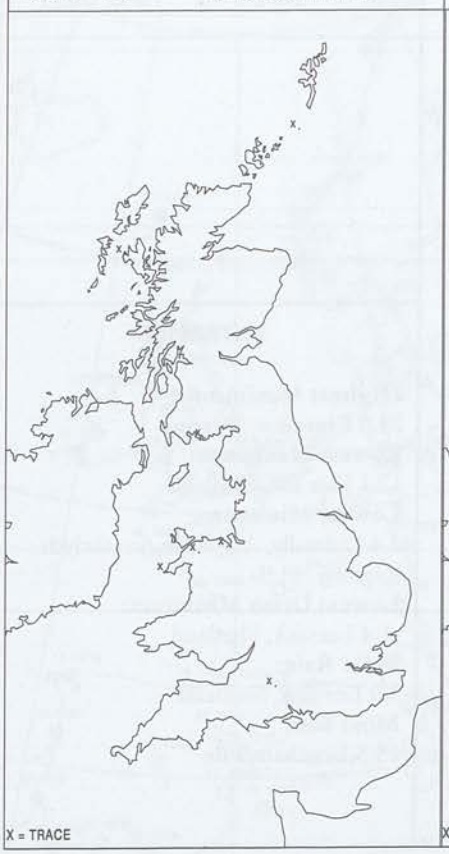

X = TRACE

24 JUNE 1999 RAINFALL DAY-TIME MM

X = TRACE

DAILY WEATHER SUMMARY

Crown Copyright 1999, All Rights Reserved

DAILY WEATHER SUMMARY

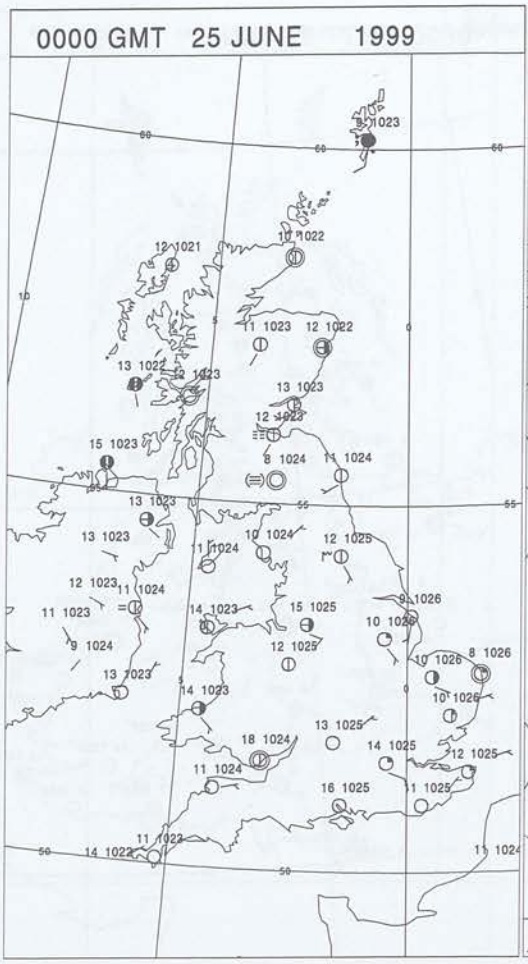



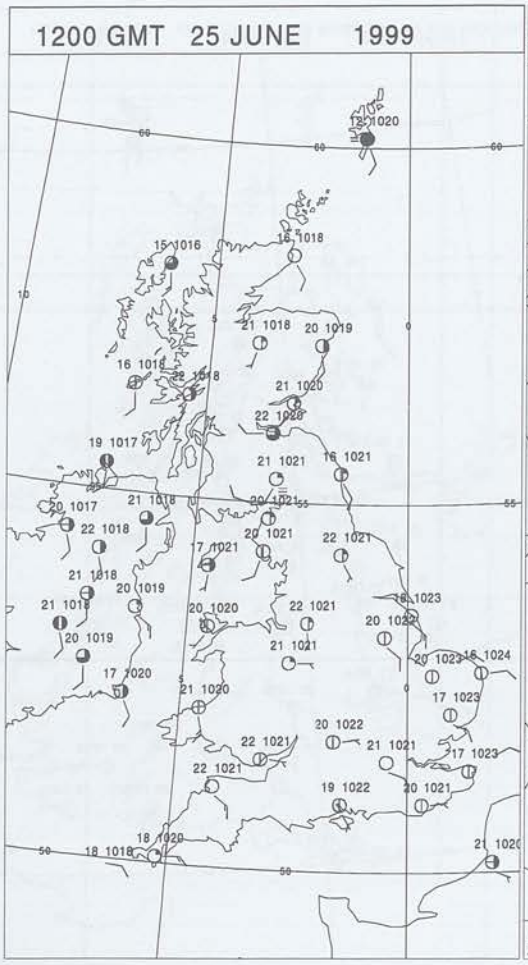

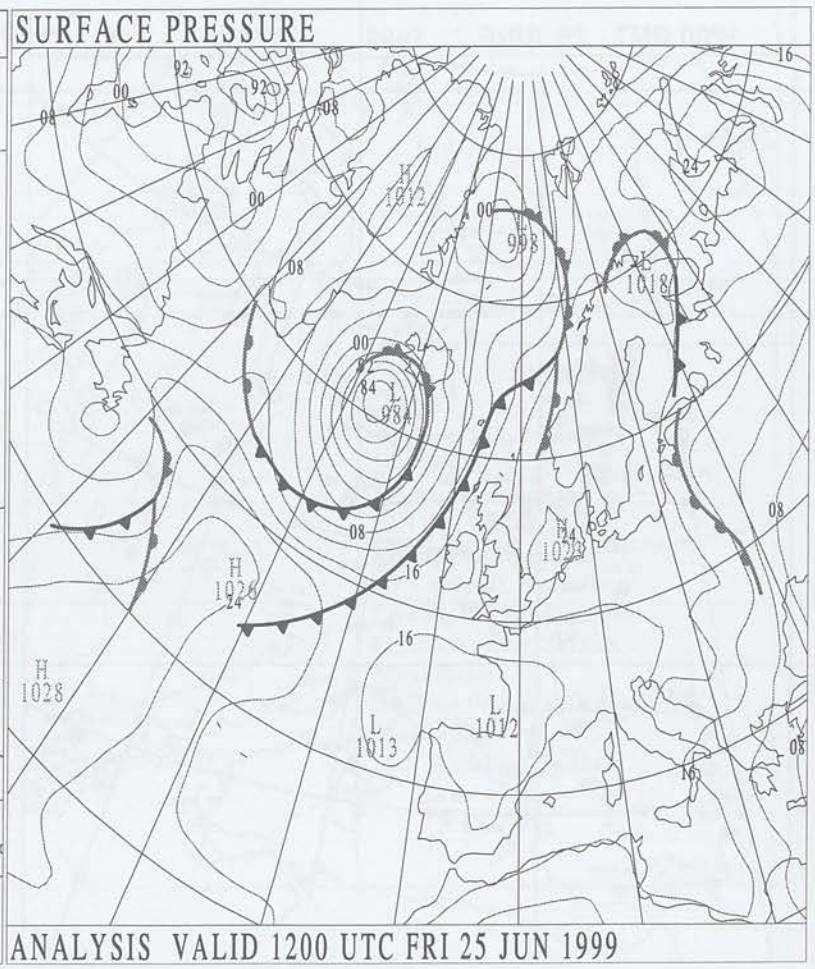

Crown Copyright 1999, All Rights Reserved

SURFACE REPORTS

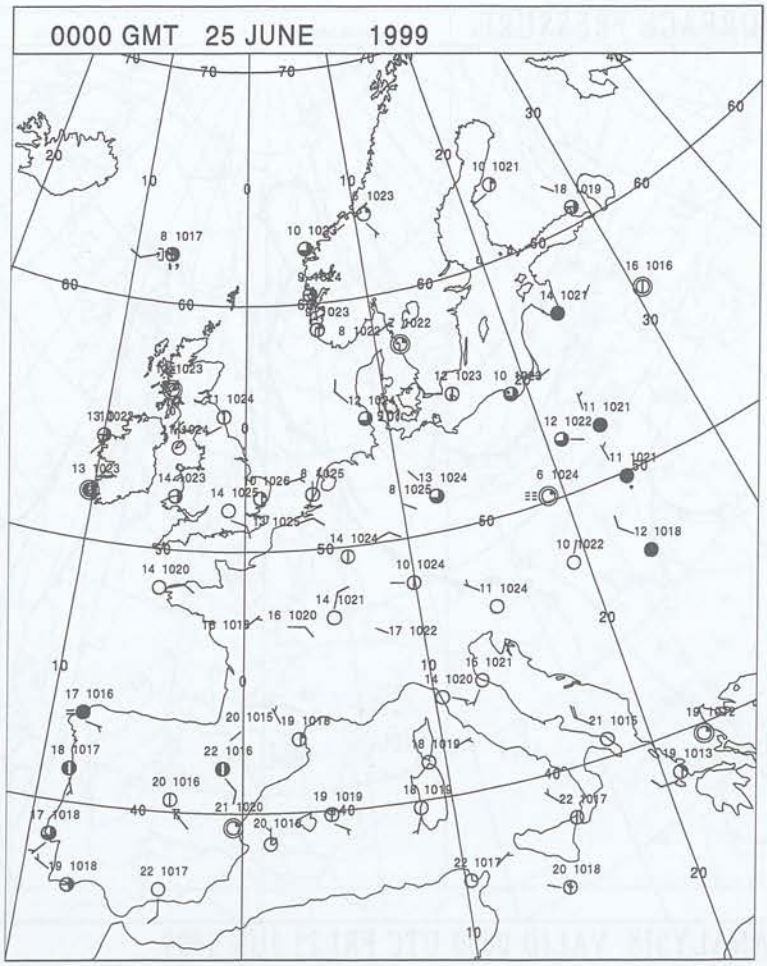

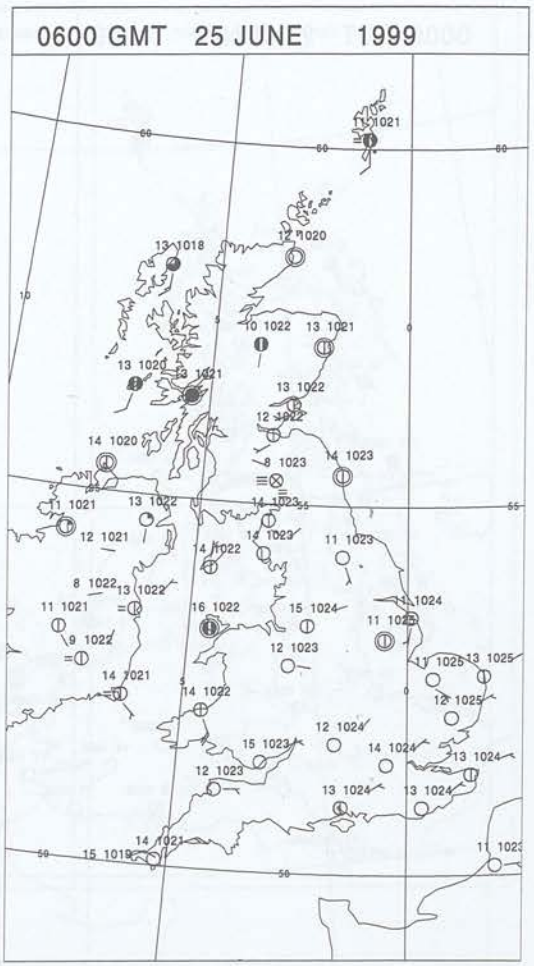

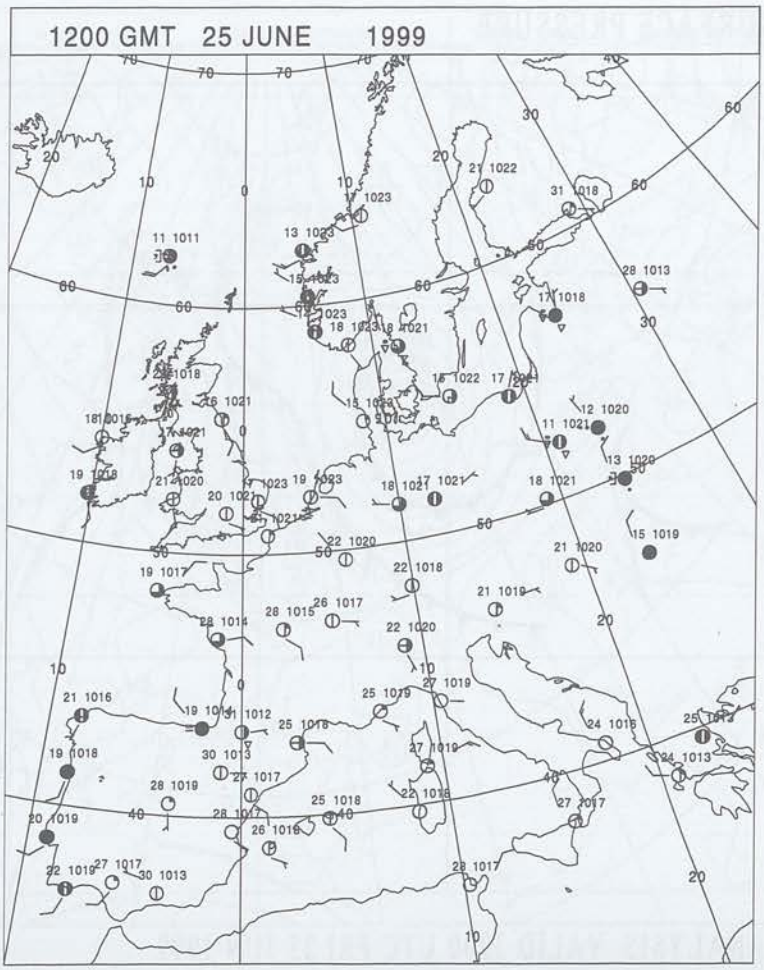

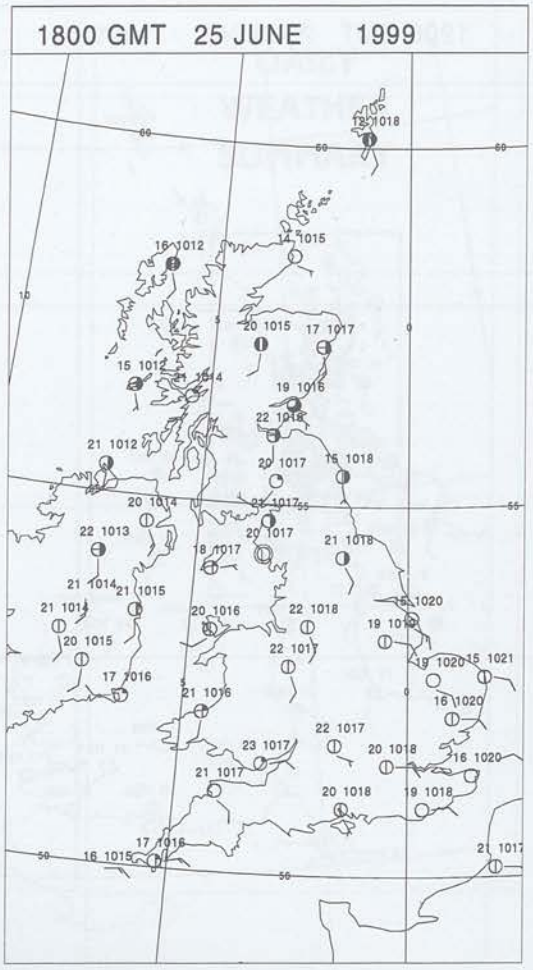

Crown Copyright 1999, All Rights Reserved

SIGNIFICANT WEATHER

Summary of UK weather for Friday 25 June 1999

For much of the country it was a dry night with good clear periods and a few mist or fog patches. There was more cloud in the far north and west, though, with a little rain and drizzle in the Northern Isles at first.

The cloud did linger for much of the day in the far north of Scotland but for most other parts it was fine with long sunny periods. There was medium and high level cloud edging across Northern Ireland and into the west of Scotland at times, though. Towards evening the far southwest of England also saw medium and level cloud spread up from the continent.

The Northern Isles remained cloudy through the evening, with the cloud lowering into fog at times. There was further medium level cloud over parts of Northern Ireland, western Scotland and southwest England too. Otherwise, the bulk of the country had relatively clear skies.

Temperatures were warm or very warm in most parts, although with a breeze off of the sea many eastern coastal districts were nearer normal.

EXTREMES

Highest Maximum:
24.7 Bristol W C, Avon
Lowest Maximum:
12.5 Fair Isle, Shetland
Lowest Minimum:
4.7 Coltishall, Norfolk
Lowest Grass Minimum:
-0.7 Honington, Suffolk
Most Rain:
0.4 West Freugh, Wigtownshire
Most Sun:
16.1 Wattisham, Suffolk

Crown Copyright 1999, All Rights Reserved

Friday 25 June 1999

DAILY CLIMATE DATA

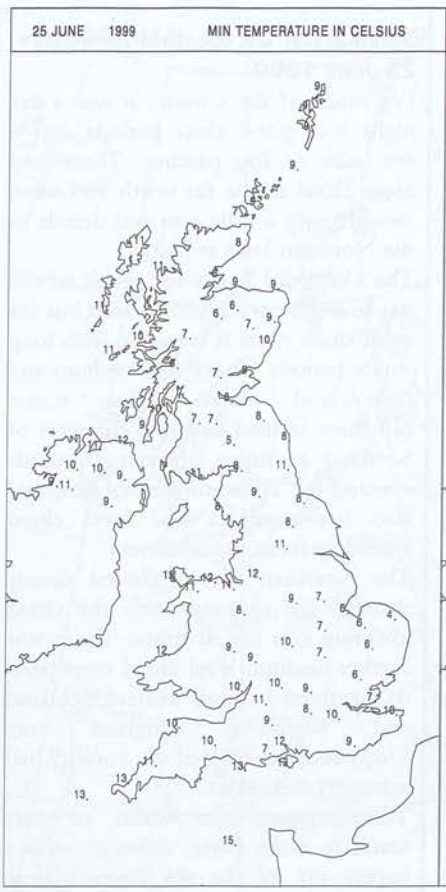

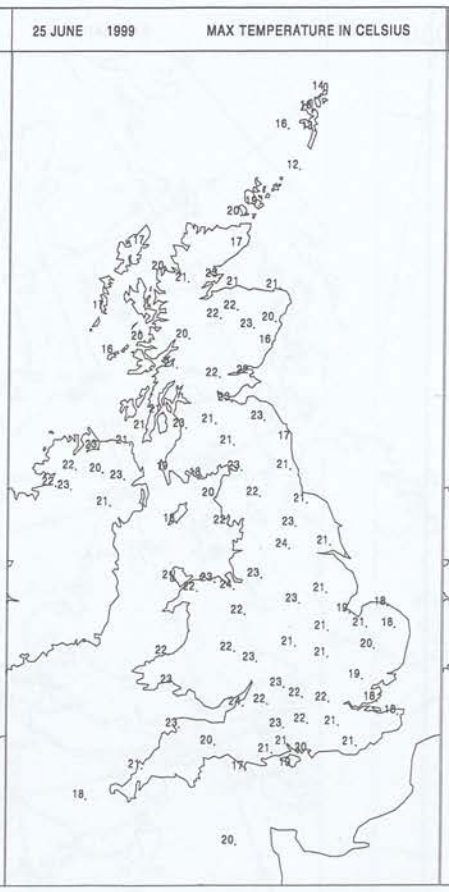

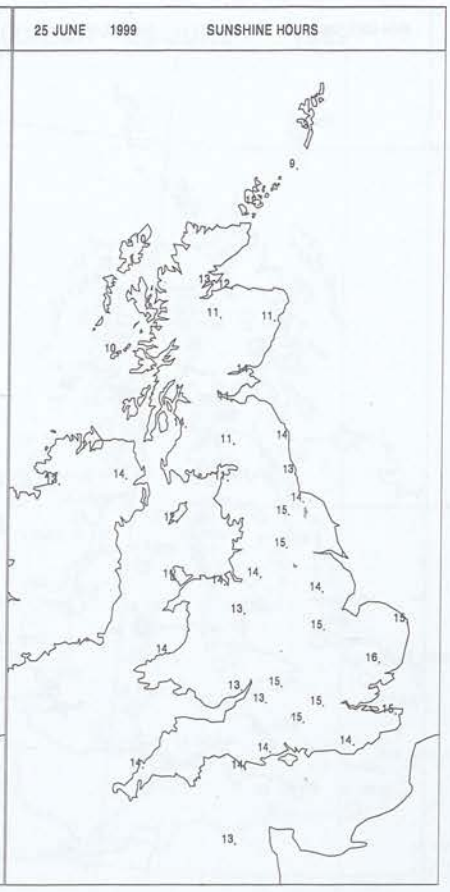

DAILY WEATHER SUMMARY

Crown Copyright 1999, All Rights Reserved

DAILY WEATHER SUMMARY

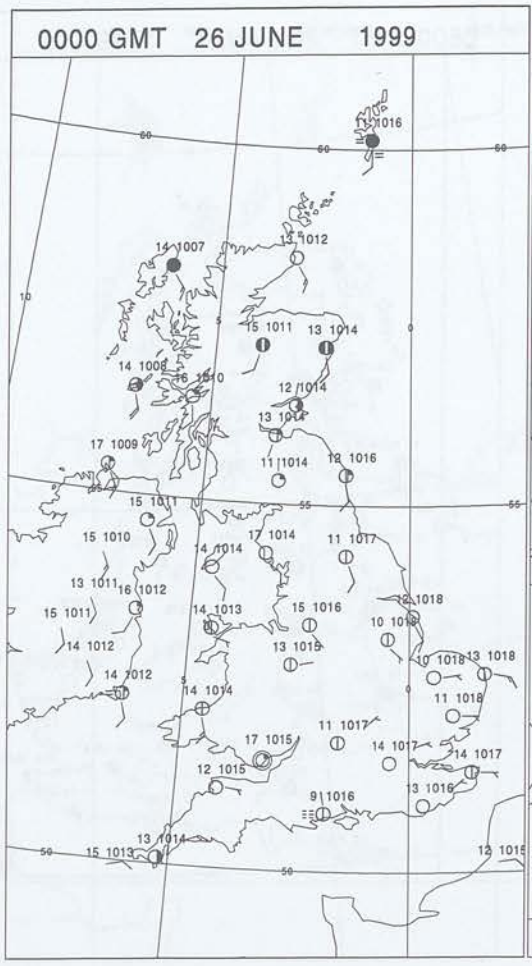

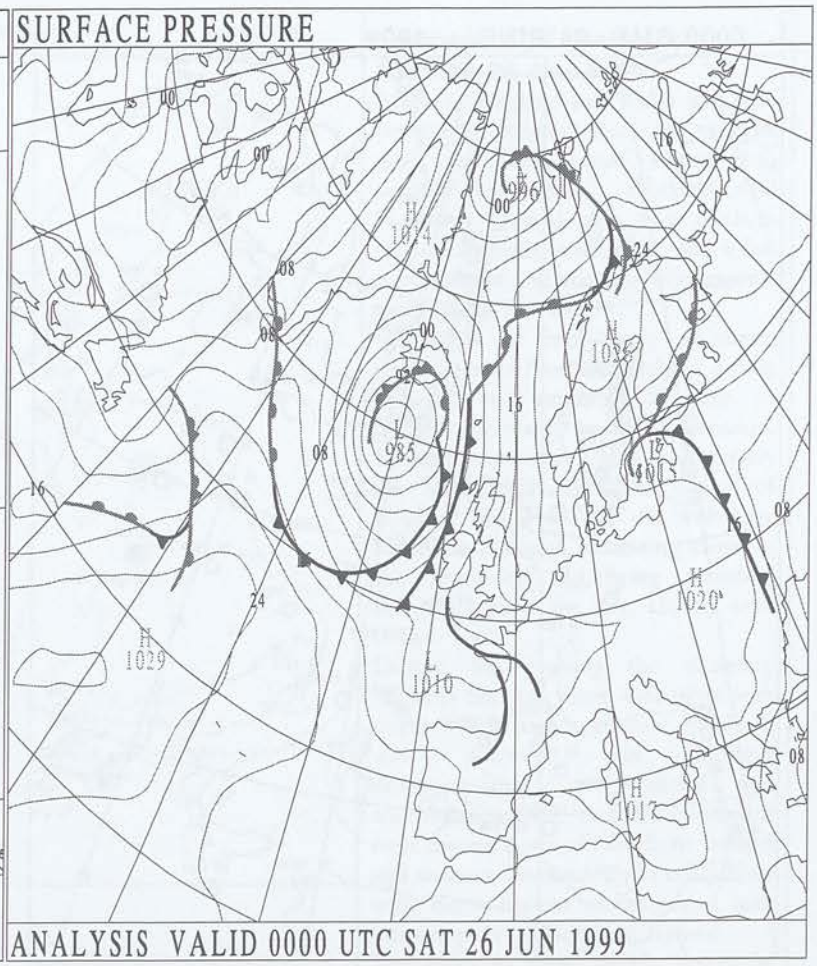

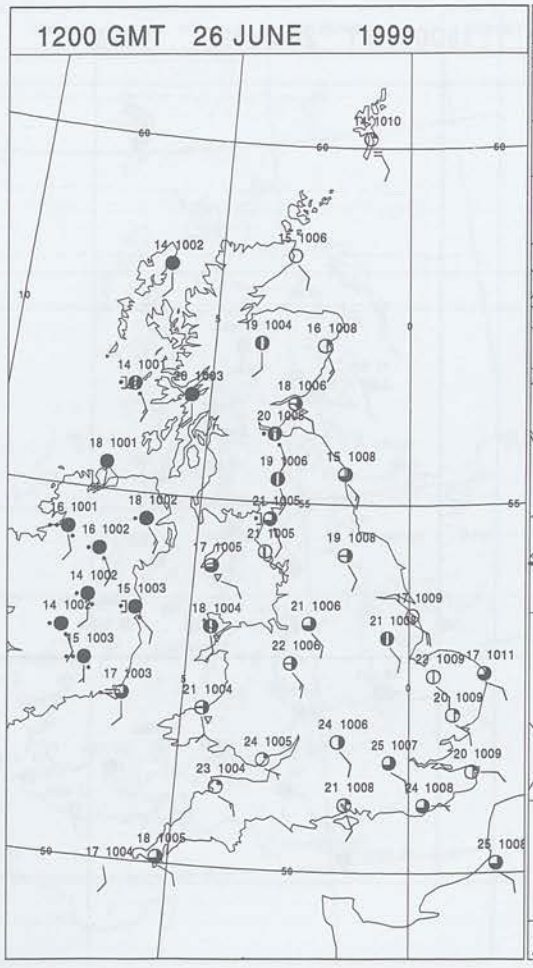

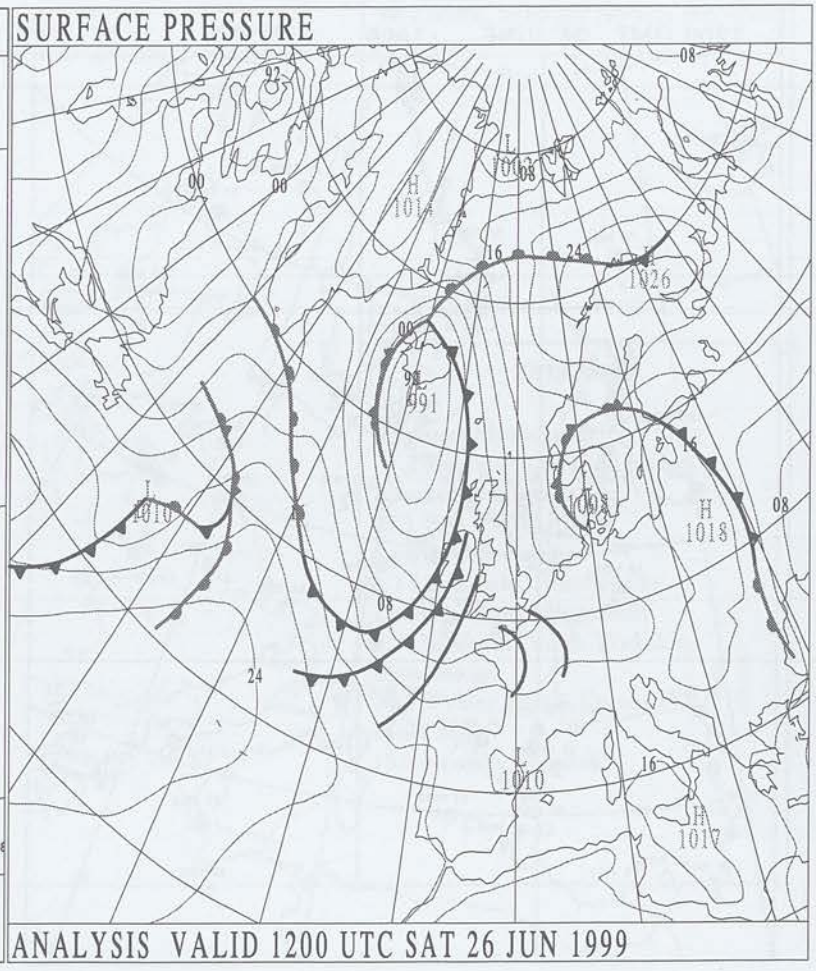

Crown Copyright 1999, All Rights Reserved

SURFACE REPORTS

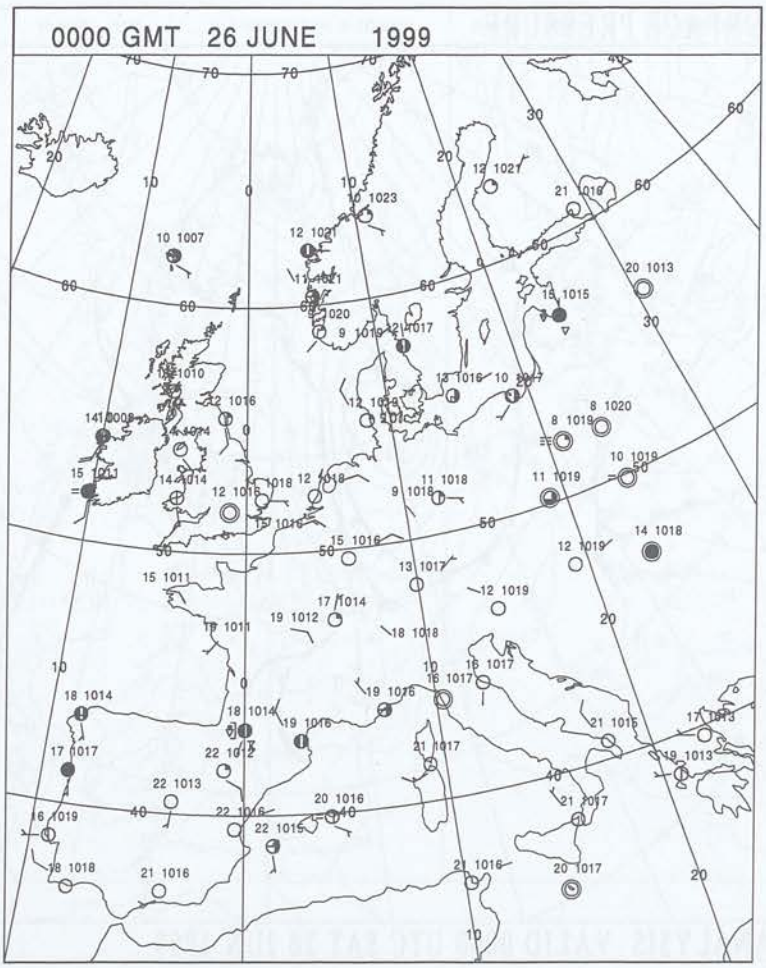

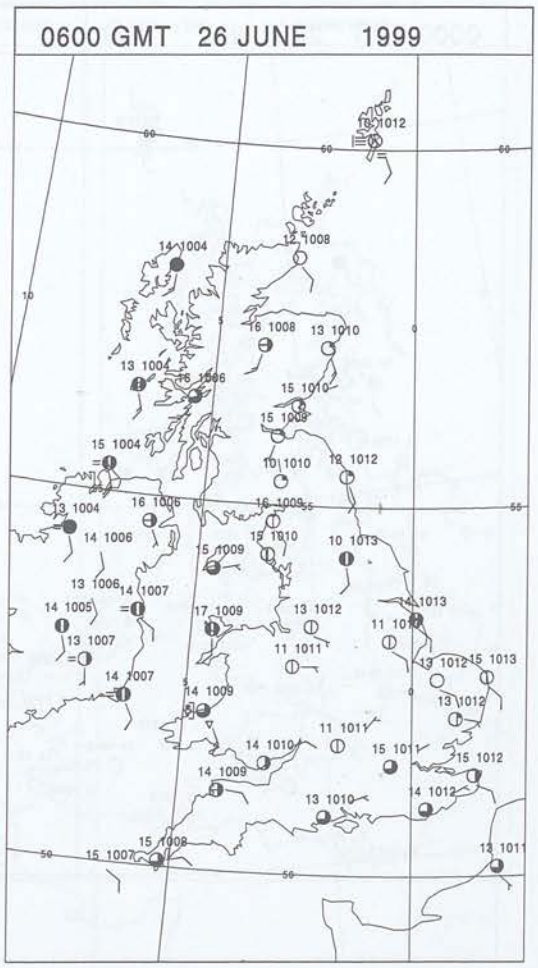

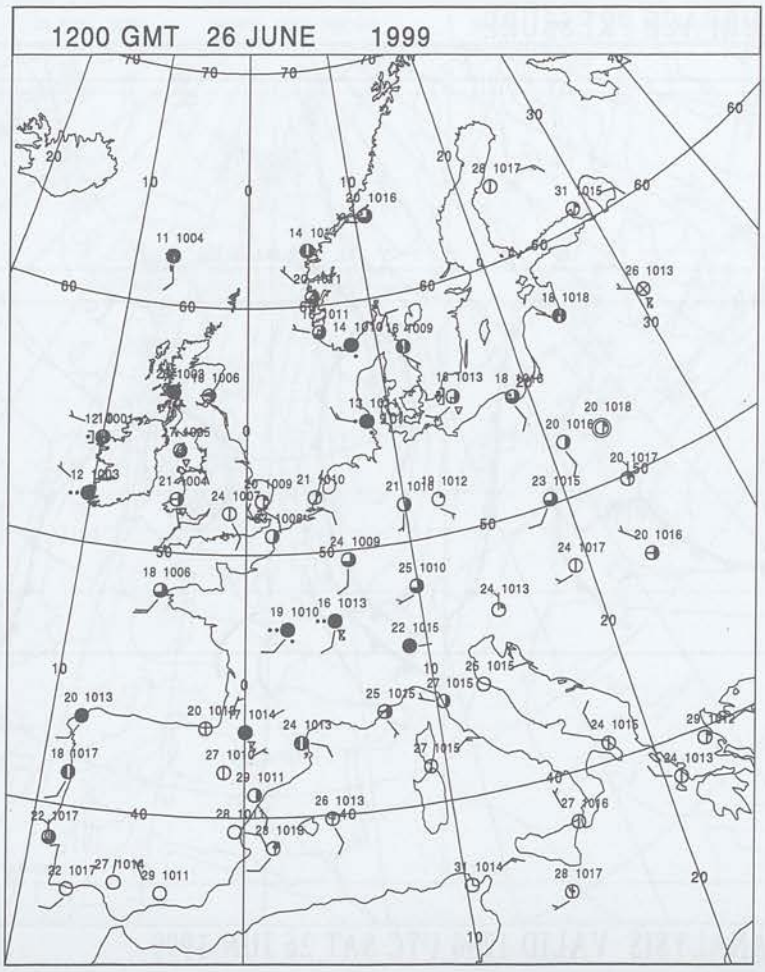

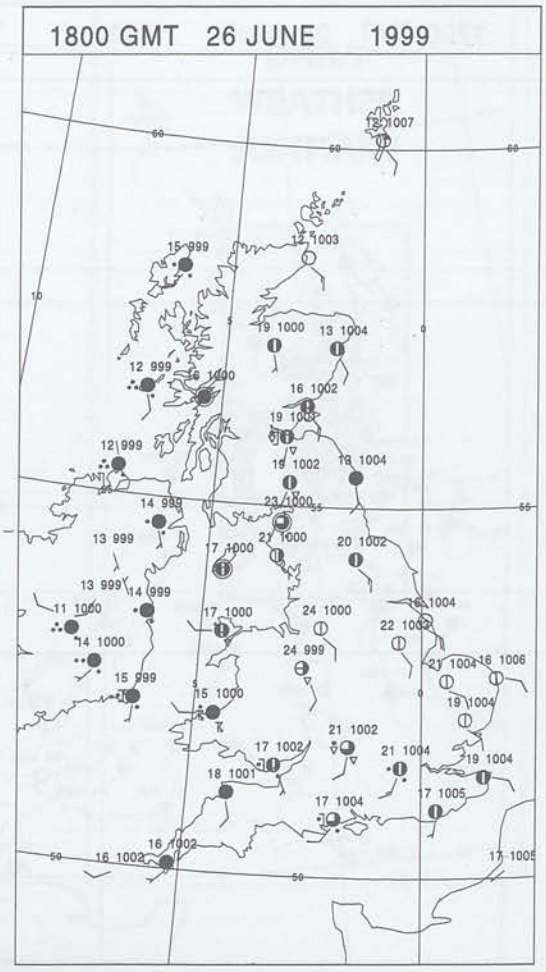

Crown Copyright 1999, All Rights Reserved

SIGNIFICANT WEATHER

Summary of UK weather for Saturday 26 June 1999

Much of England and Wales was clear overnight, although there was medium and high level cloud edging into southwestern parts. Scotland and Northern Ireland also had medium cloud, especially in the west, with a few outbreaks of rain nudging westernmost parts of the Province.

Outbreaks of rain, heavy at times, spread across Northern Ireland during the day and extended to parts of western Scotland by late afternoon. Eastern parts of Scotland were largely dry with hazy sunshine. Much of England and Wales was dry with hazy sunshine, although increasing cloud in the southwest did bring thundery showers late in the day, chiefly over Wales.

During the evening the thundery showers become more extensive over north Wales and northwest England, with showery rain pushing northeastwards over central and southern England. The rain continued over eastern parts of Northern Ireland and western Scotland. Drier conditions with more broken cloud edged into western parts of Northern Ireland.

Temperatures were mostly warm or very warm, although parts of the south were hot.

EXTREMES

Highest Maximum:
27.2 Northolt, Greater London
Lowest Maximum:
12.1 Fair Isle, Shetland
Lowest Minimum:
5.3 Leconfield, Humberside
Lowest Grass Minimum:
0.3 Dishforth, North Yorkshire
Most Rain:
44.6 Walney Island, Cumbria
Most Sun:
15.0 Hemsby, Norfolk

Crown Copyright 1999, All Rights Reserved

DAILY CLIMATE DATA

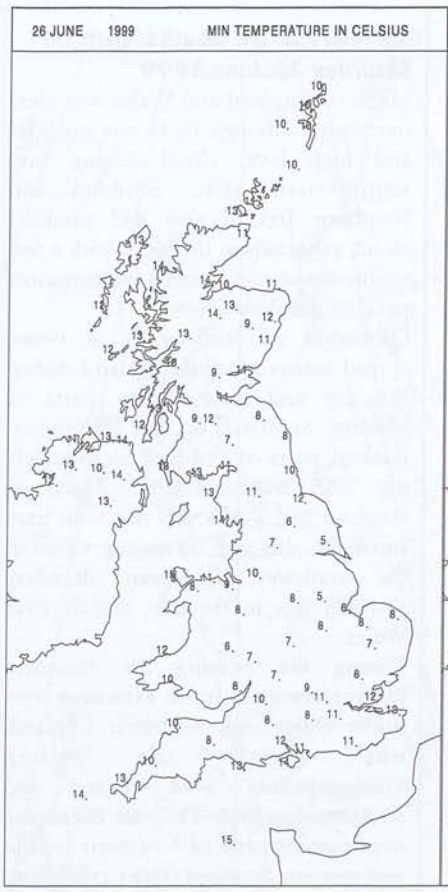

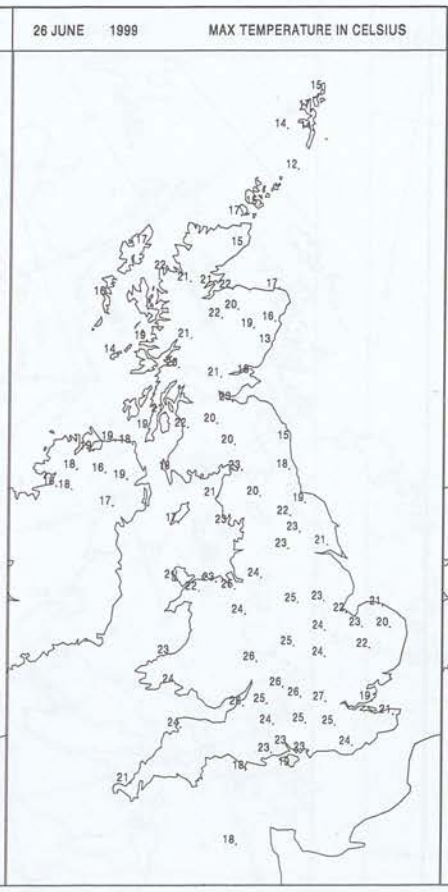

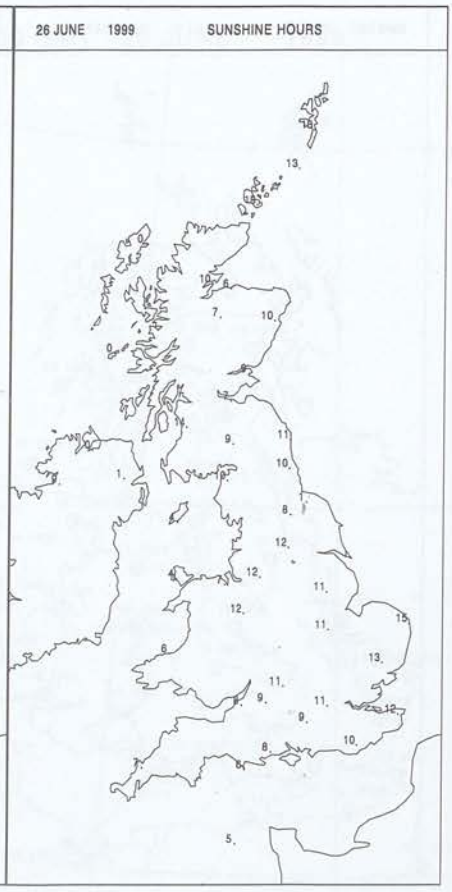

DAILY WEATHER SUMMARY

Crown Copyright 1999, All Rights Reserved

DAILY WEATHER SUMMARY

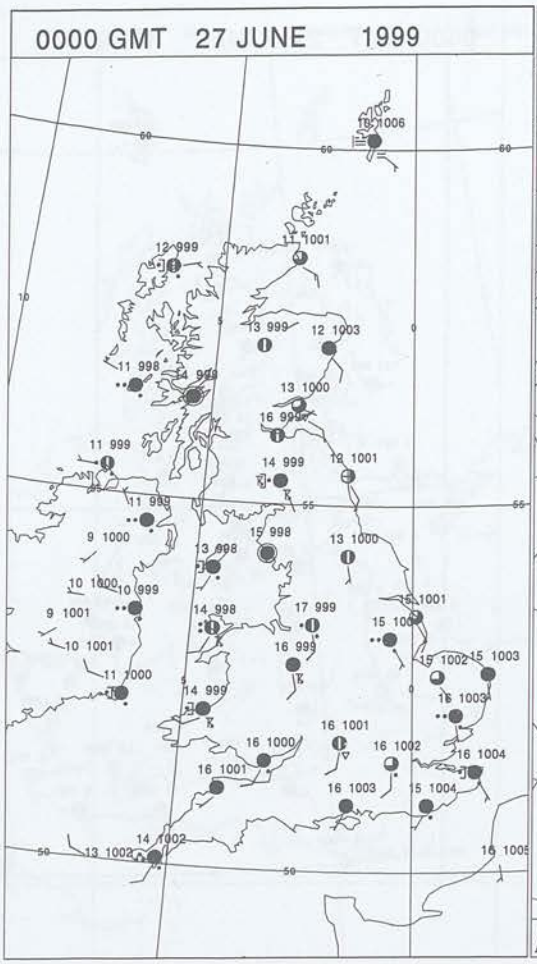

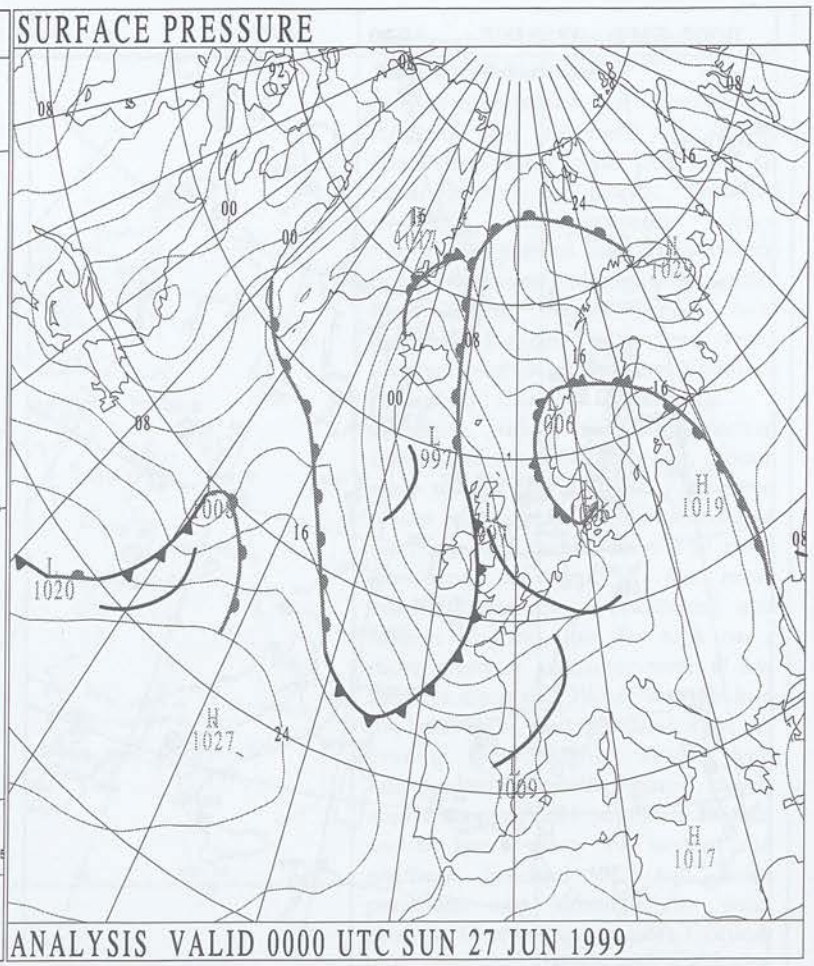

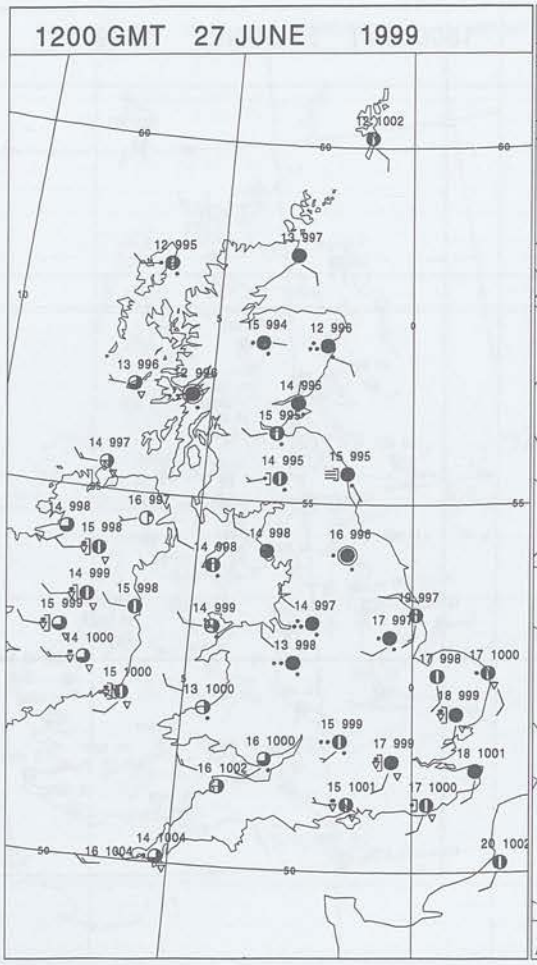

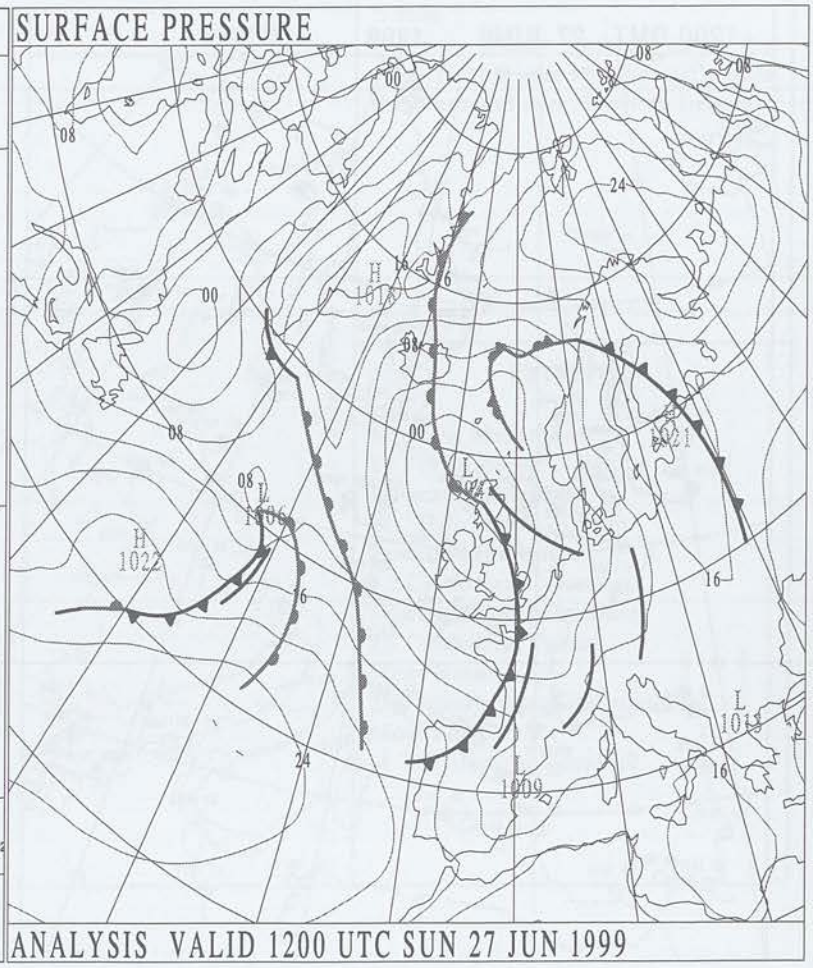

Crown Copyright 1999, All Rights Reserved

SURFACE REPORTS

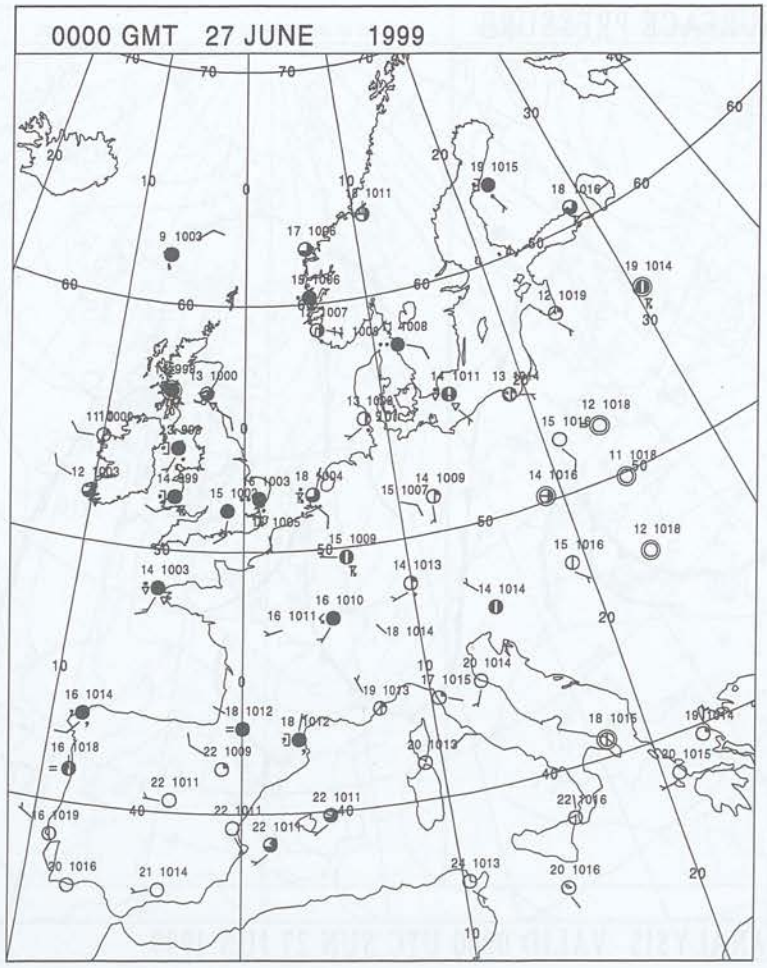

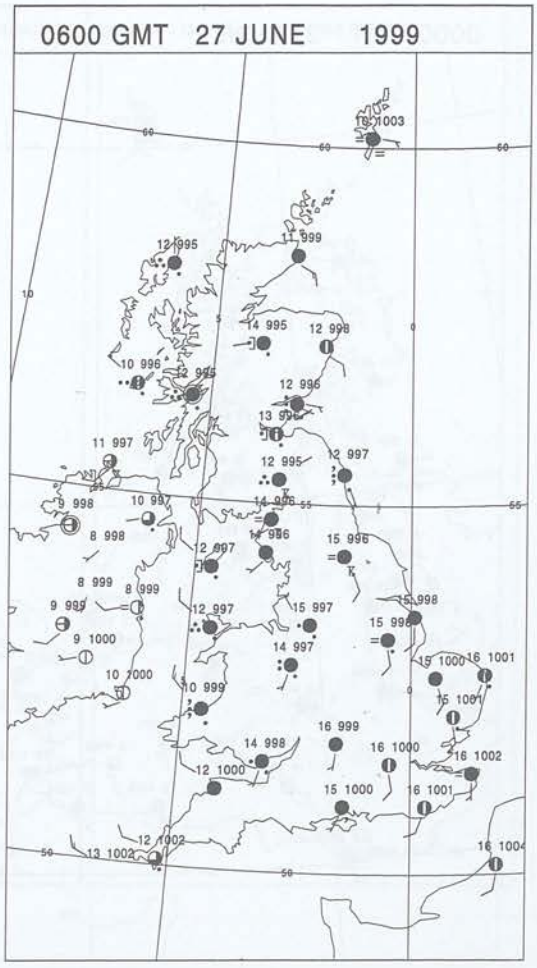

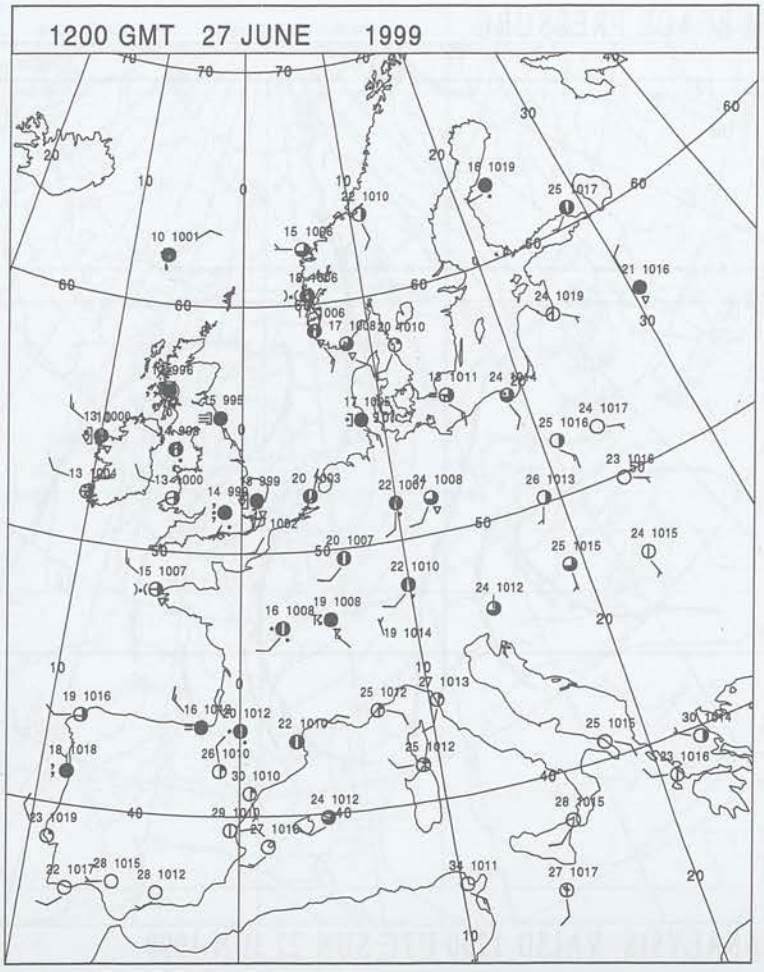

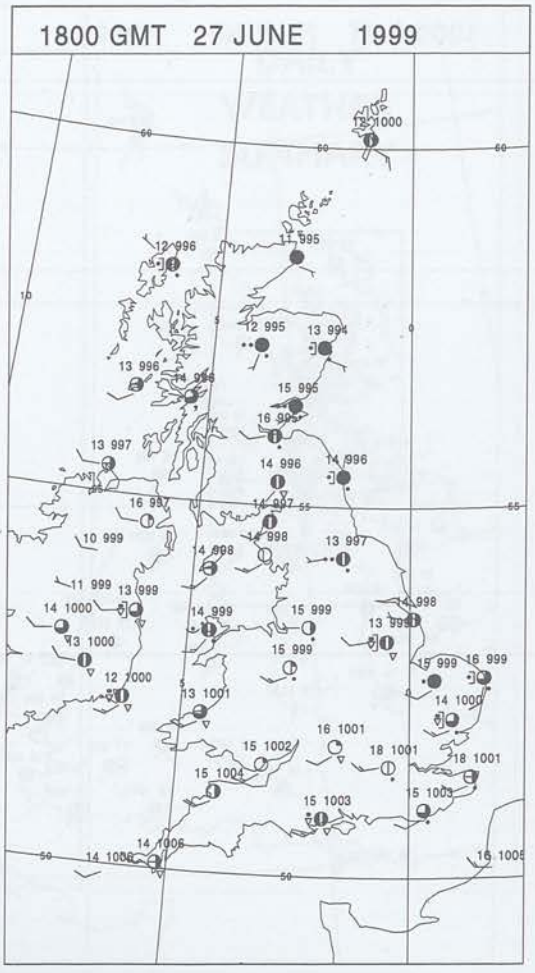

Crown Copyright 1999, All Rights Reserved

SIGNIFICANT WEATHER

Summary of UK weather for Sunday 27 June 1999

Northeast Scotland and southeastern England had a mostly dry night. Elsewhere, there were outbreaks of rain, heavy in places. Saturday evening's thunderstorms from Snowdonia petered out over southern Scotland around midnight, but there were some thunderstorms over northeast England until near dawn. Clearer weather moved into Northern Ireland and Cornwall by morning.

Northern Ireland and southwestern Britain had a mostly sunny day, though there were a few showers. Elsewhere, it was fairly cloudy with outbreaks of rain, some of them heavy. The most persistent rain was in the more northerly regions; over central and eastern England, the day took on a more showery character with a few brighter intervals. Orkney was dry into the afternoon, and Shetland into the evening. Drier, brighter weather with only isolated showers, spread slowly across western and southern Britain, and by late evening only eastern and northern Scotland still had some persistent rain although, by then, showers were becoming more frequent over Northern Ireland and southwest Britain.

It was mostly rather cool, but temperatures were near normal around the Wash and over Northern Ireland.

EXTREMES

Highest Maximum:
21.1 Weybourne, Norfolk
Lowest Maximum:
11.7 Ballypatrick, Antrim
Lowest Minimum:
6.2 Castlederg, Tyrone
Lowest Grass Minimum:
2.9 Castlederg, Tyrone
Most Rain:
21.0 Inverbervie, Kincardineshire
Most Sun:
11.7 St Mawgan, Cornwall

Crown Copyright 1999, All Rights Reserved

DAILY CLIMATE DATA

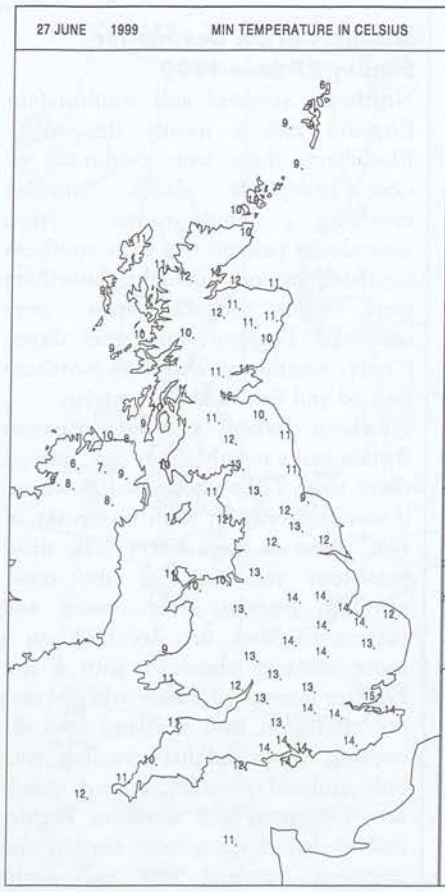

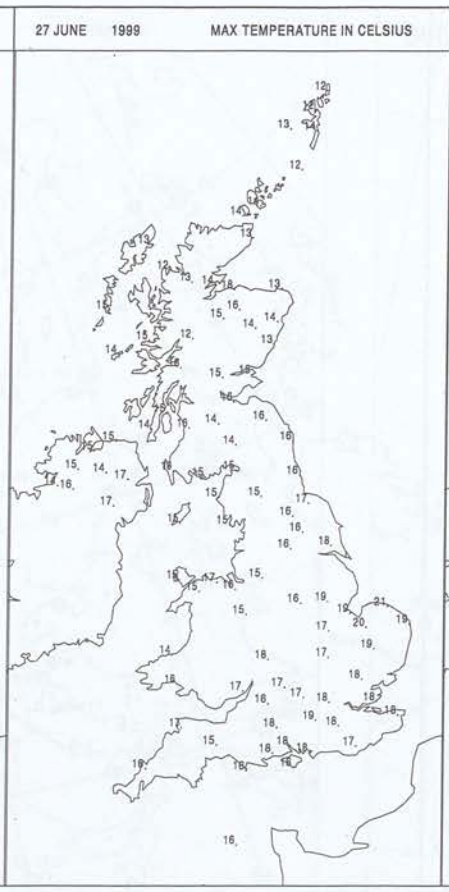

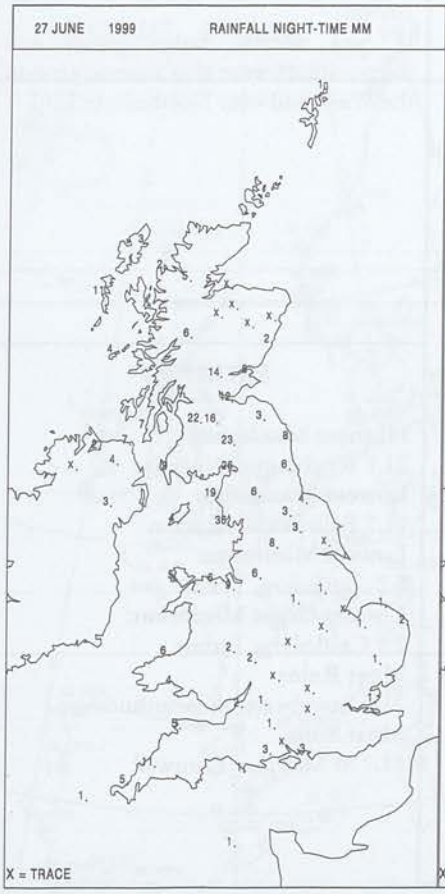

DAILY WEATHER SUMMARY

Crown Copyright 1999, All Rights Reserved

DAILY WEATHER SUMMARY

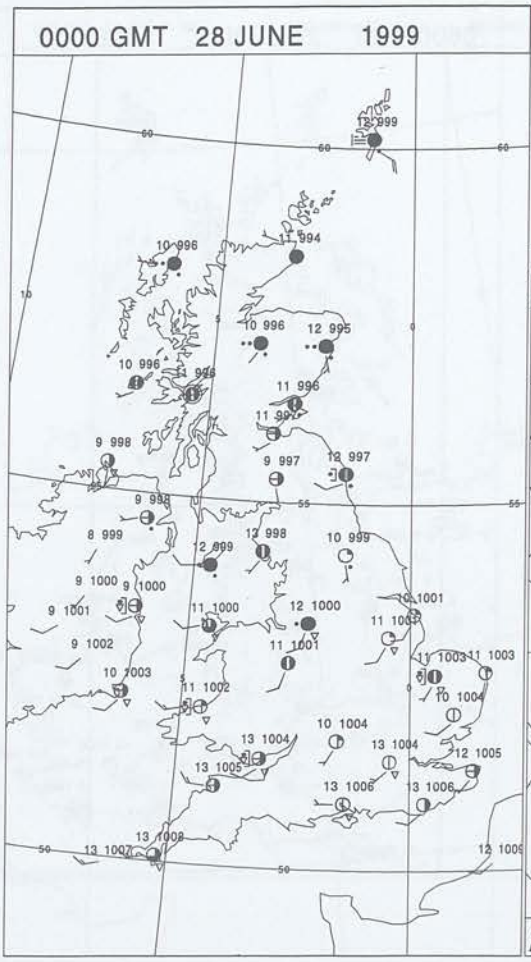

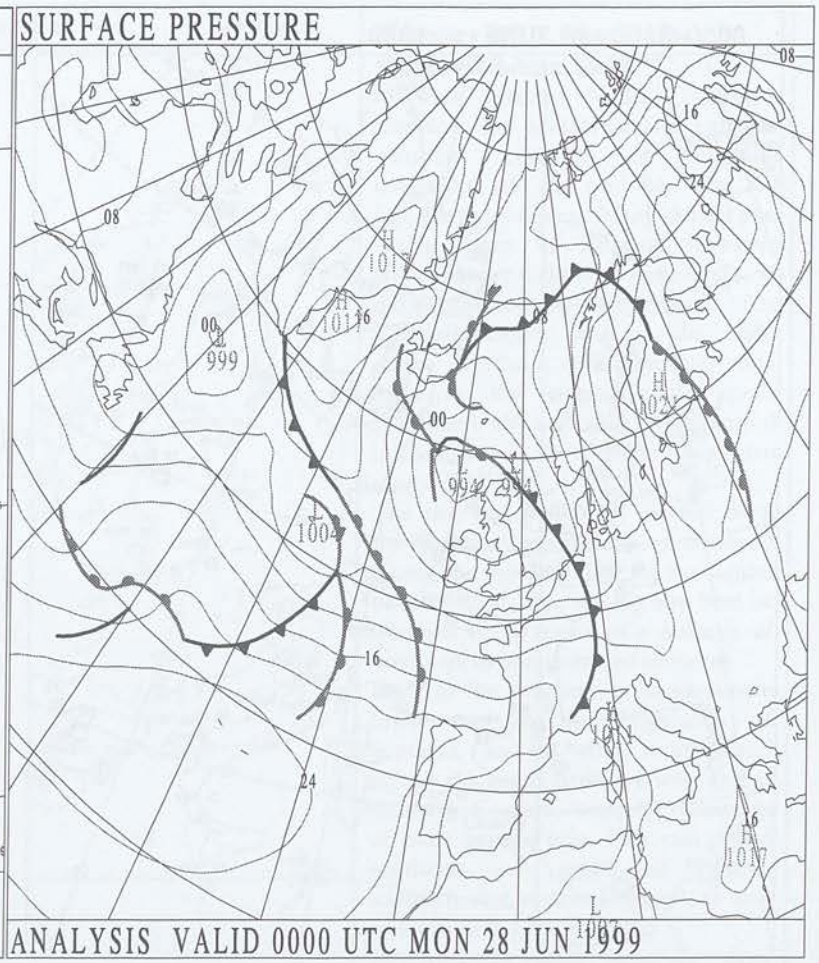

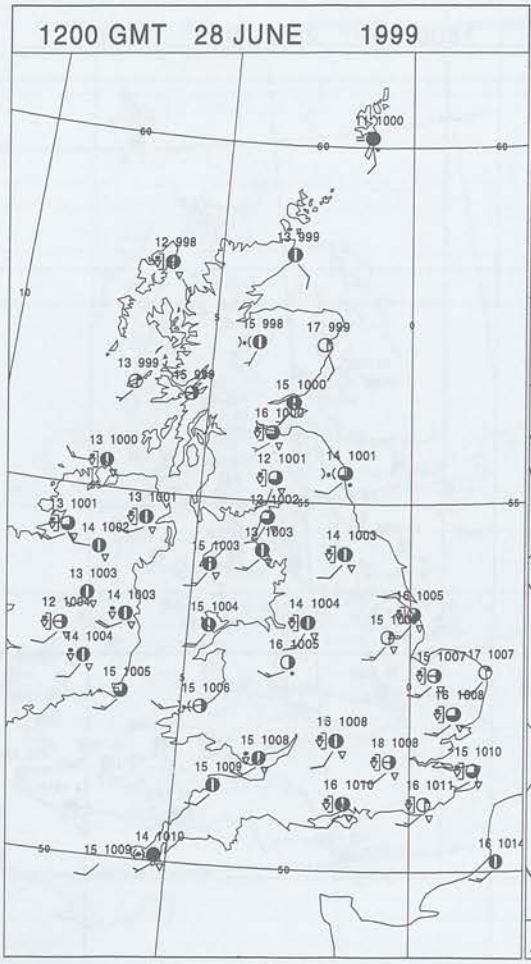

Crown Copyright 1999, All Rights Reserved

SURFACE REPORTS

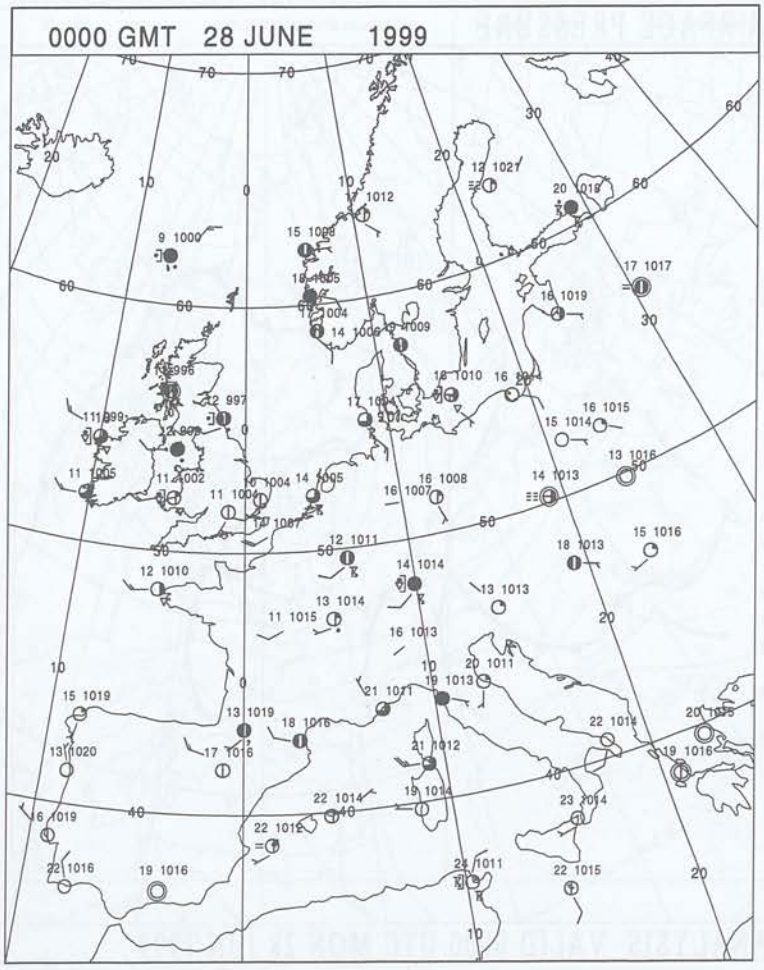

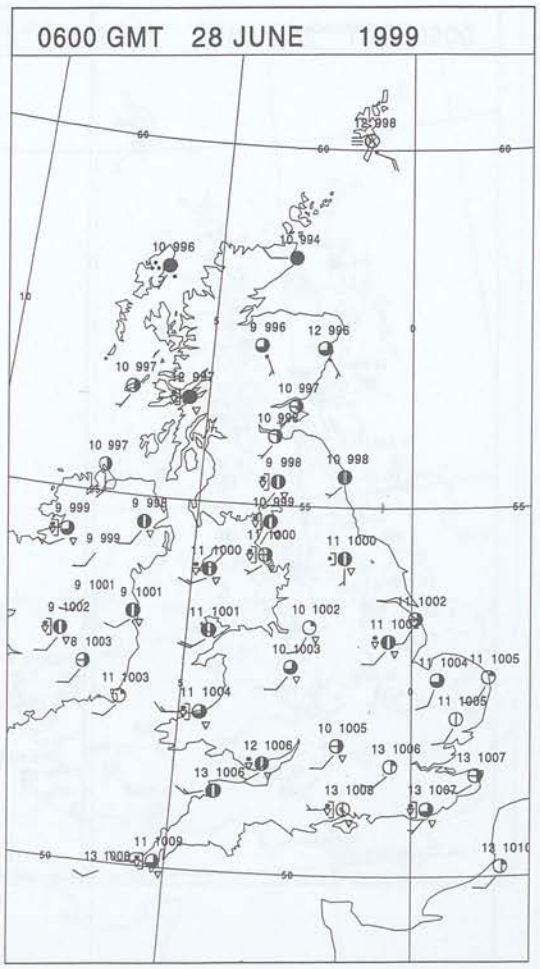

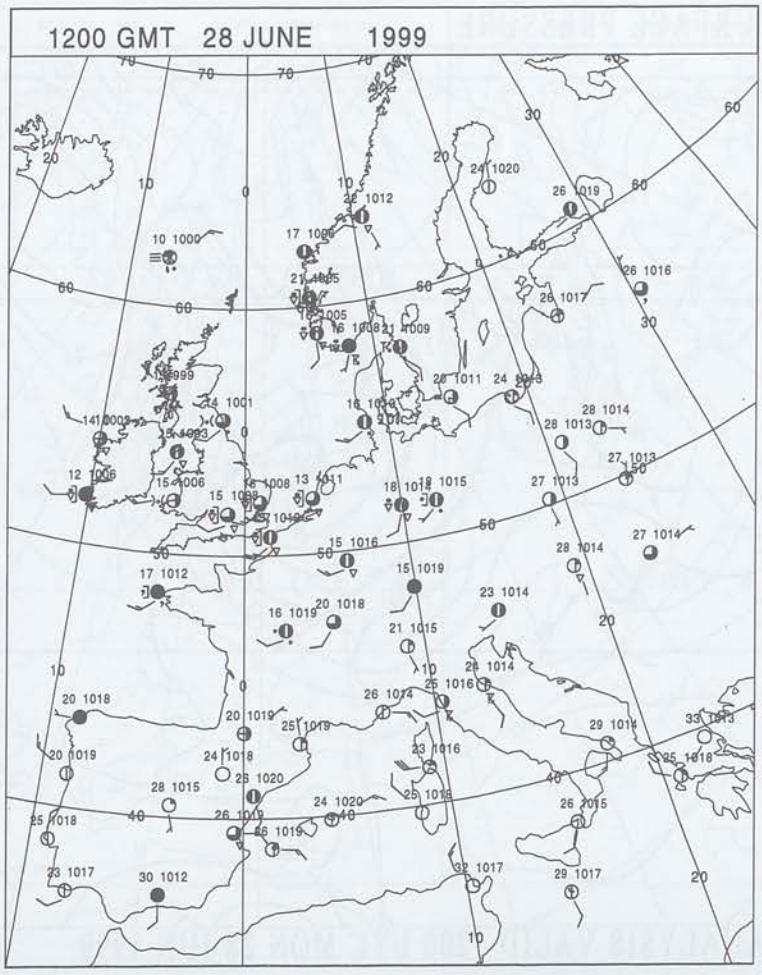

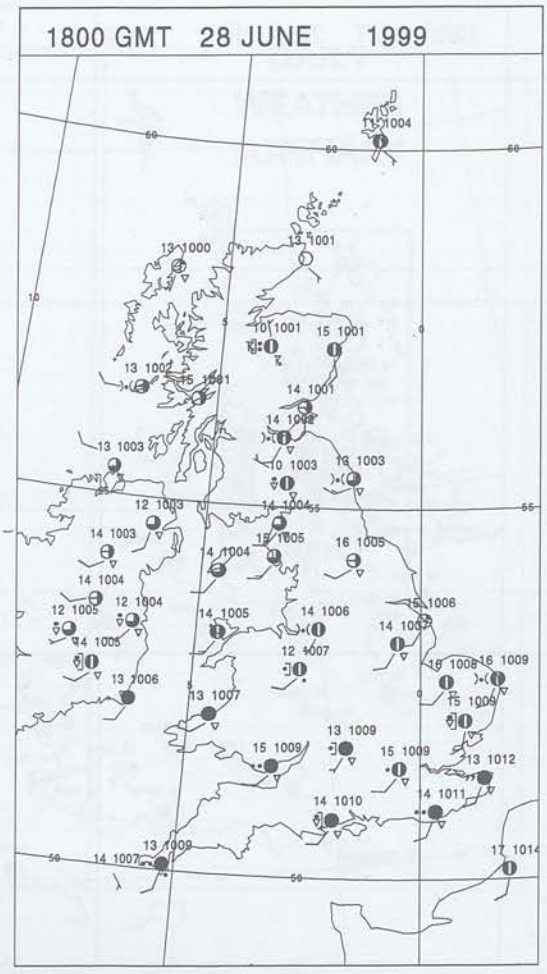

Crown Copyright 1999, All Rights Reserved

SIGNIFICANT WEATHER

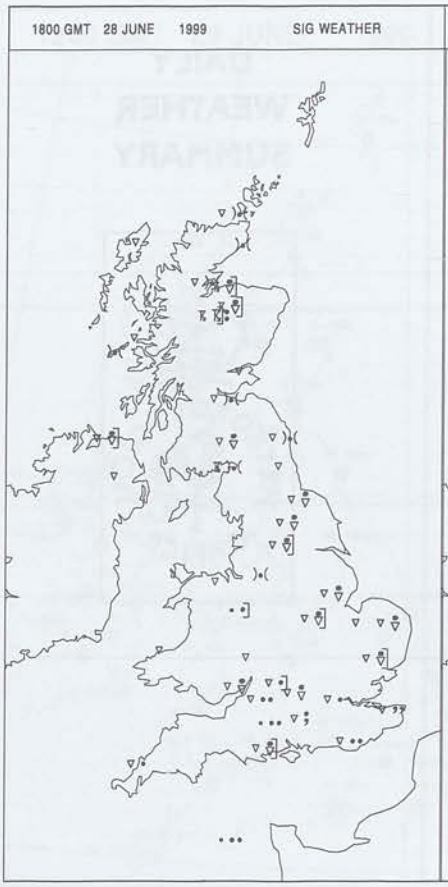

Summary of UK weather for Monday 28 June 1999

Showers affected Wales, Northern England, the southwest and extreme southern counties of England overnight, and the odd one also fed into central England. Many central and eastern parts of England however enjoyed a dry night with clear spells, as did the bulk of Northern Ireland. After a mostly cloudy start to the night across Scotland, with showery rain near to the coasts, clear spells developed, although that rain persisted in the northern Isles, where it was also foggy.

The rain and fog slowly cleared from the northern extremities of Scotland during the morning. For the remainder of the British Isles, the day can best be summed up in terms of a mixture of bright spells and scattered showers.

Early in the evening, a thunderstorm broke out in the Highlands of Scotland, and at that time, cloud rapidly thickened from the west across southern England, bringing outbreaks of more general rain. This rain edged northeast into much of central, southern, and eastern England, as well as south Wales, by midnight.

Temperatures were generally near normal or rather cool.

EXTREMES

Highest Maximum:
19.5 Heathrow, Greater London
Lowest Maximum:
11.7 Loch Glascarnoch, Ross & Cromarty
Lowest Minimum:
6.2 Charterhall, Berwickshire
Lowest Grass Minimum:
1.5 Portglenone, Antrim
Most Rain:
24.0 Cardinham, Cornwall
Most Sun:
13.6 Tiree, Argyll (In Strathclyde Region)

Crown Copyright 1999, All Rights Reserved

DAILY CLIMATE DATA

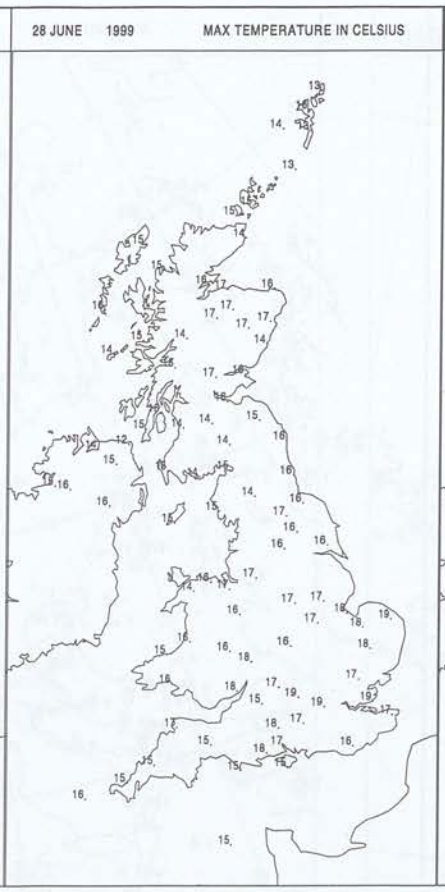

DAILY WEATHER SUMMARY

Crown Copyright 1999, All Rights Reserved

DAILY WEATHER SUMMARY

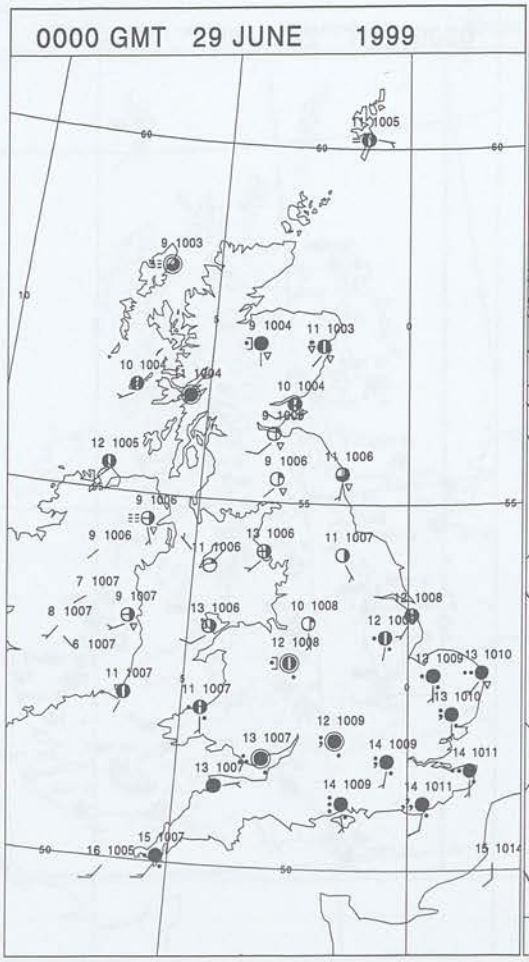

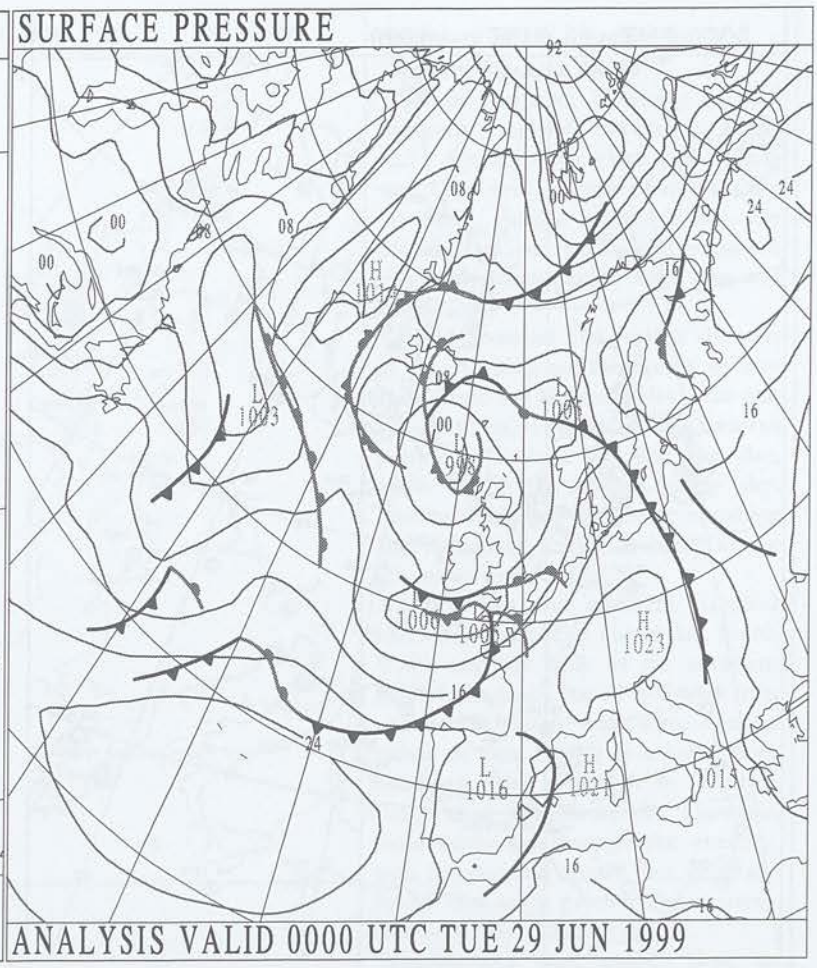

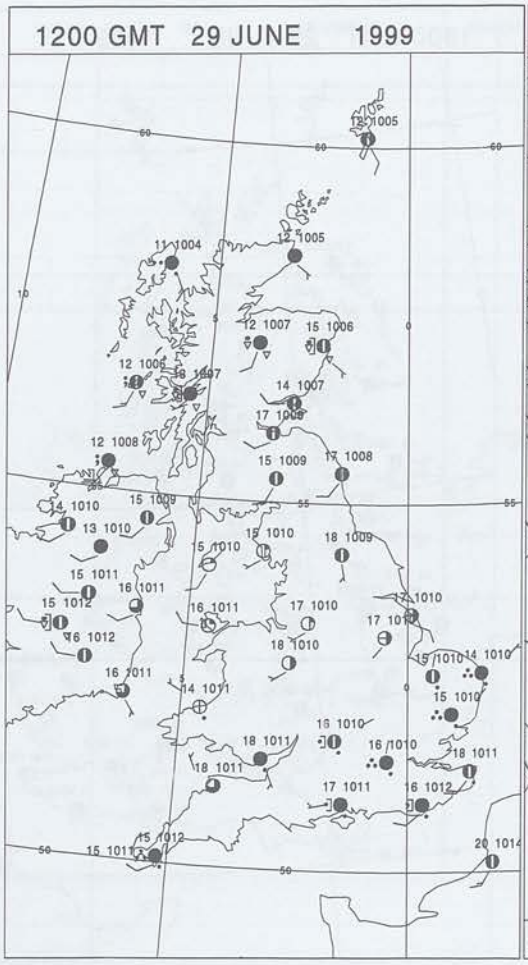

Crown Copyright 1999, All Rights Reserved

SURFACE REPORTS

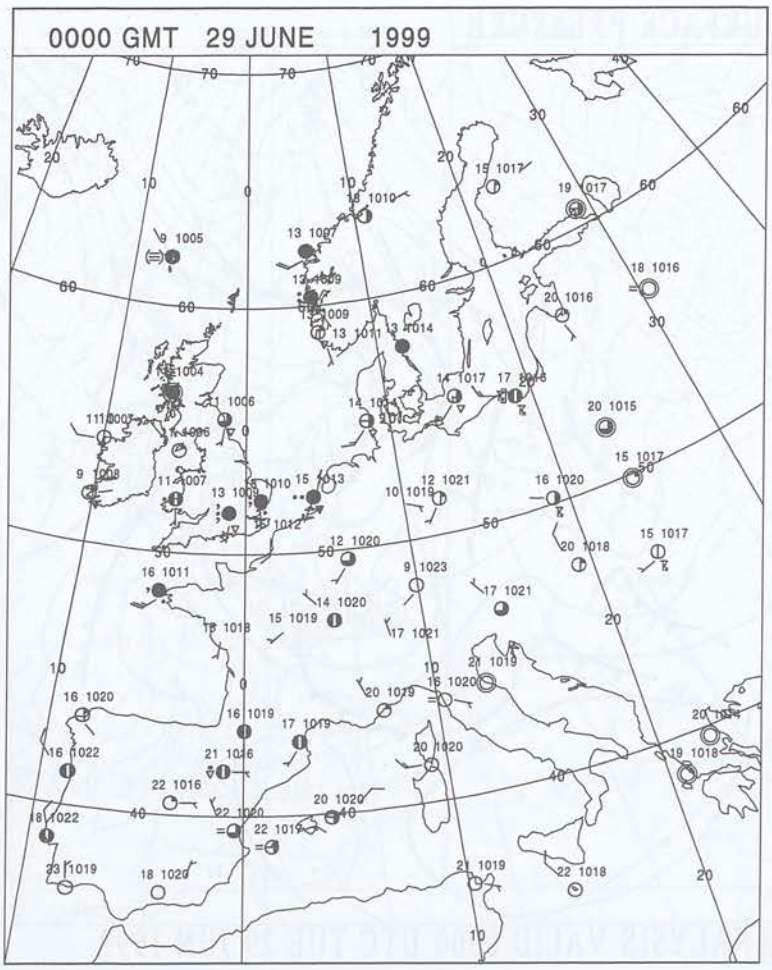

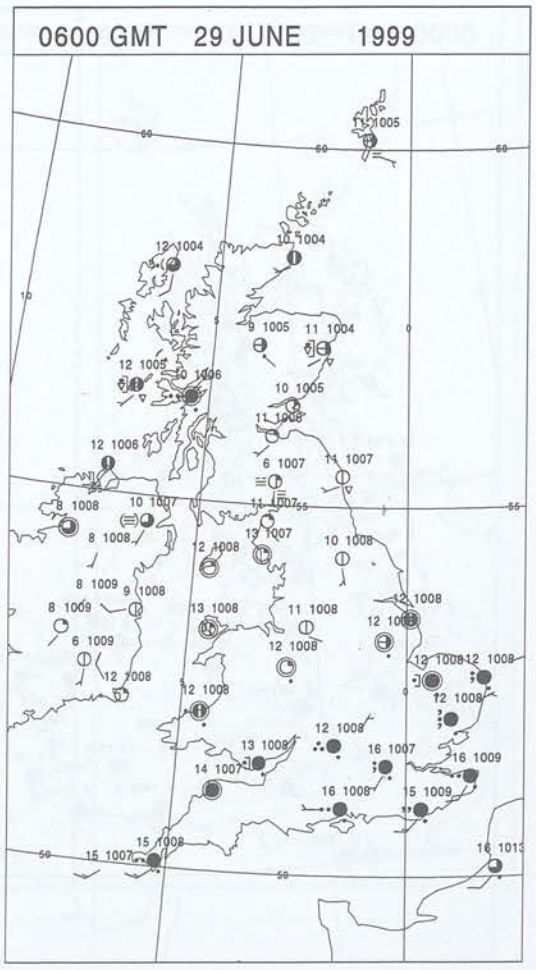

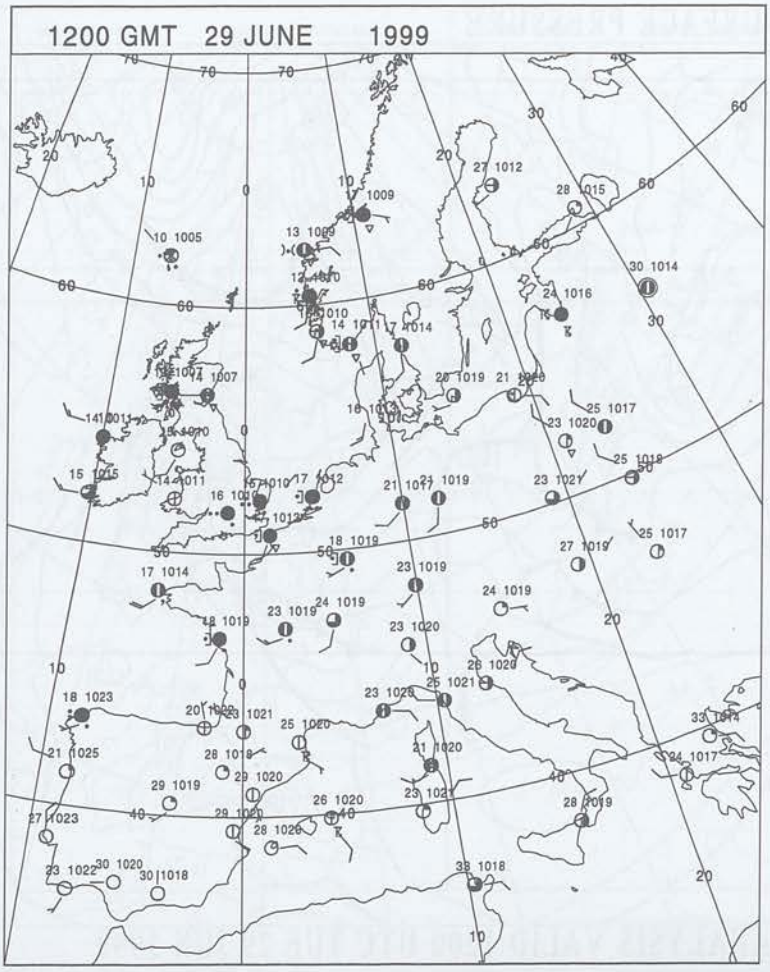

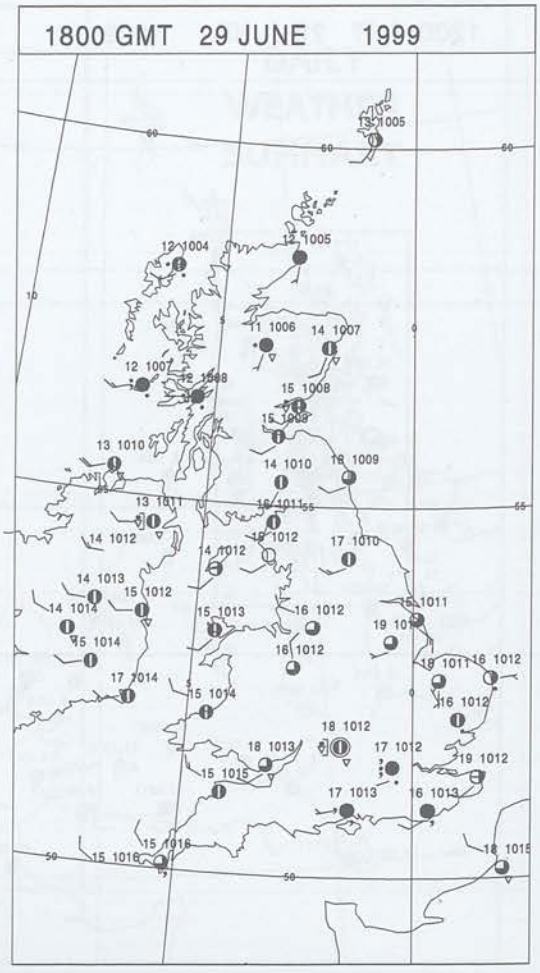

Crown Copyright 1999, All Rights Reserved

SIGNIFICANT WEATHER

Summary of UK weather for Tuesday 29 June 1999

Most of Scotland, Northern Ireland, northern England and north Wales had a dry night with clear spells. There were a few showers in eastern Scotland. Across south Wales the Midlands, East Anglia and southern England it was cloudy with rain and drizzle.

Eastern Scotland had further showers in the morning and outbreaks of rain spread into the Western Isles. This rain spread to most northern and western parts of Scotland through the day, while the south stayed mainly dry. Northern Ireland had some sunshine and just a few showers, chiefly in the afternoon and evening.

North Wales and northern England had a dry and mainly sunny day. South Wales and the bulk of the southern half of England, stayed dull with rain and drizzle. There were some heavier pulses of rain, mostly in a band from Salisbury Plain northeast to London, Essex and Hertfordshire. The rain band narrowed through the evening, with the rain and drizzle then generally lighter and more patchy. The extreme southeast stayed mainly dry.

Temperatures were mostly close to normal.

EXTREMES

Highest Maximum:
21.0 Leeds W C, West Yorkshire
Lowest Maximum:
11.0 Waterstein, Inverness-Shire
Lowest Minimum:
4.2 Hillsborough, Down
Lowest Grass Minimum:
-1.2 Moel-Y-Crio, Clwyd
Most Rain:
20.8 Aultbea, Ross & Cromarty
Most Sun:
14.2 Boulmer, Northumberland

Crown Copyright 1999, All Rights Reserved

Tuesday 29 June 1999

DAILY CLIMATE DATA

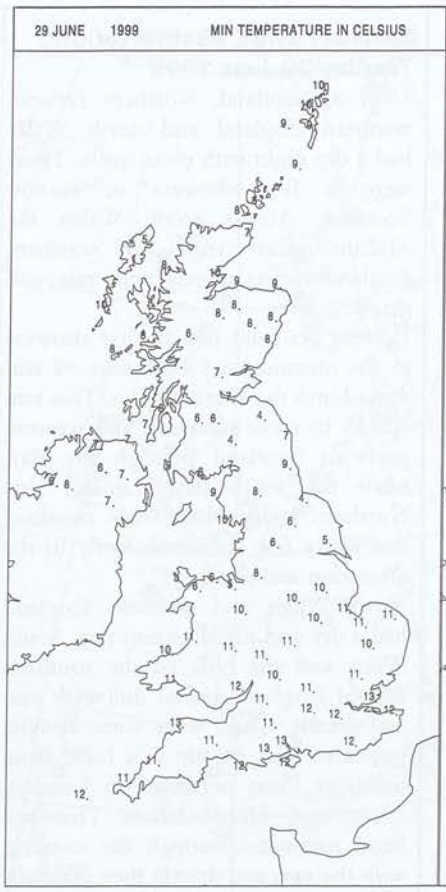

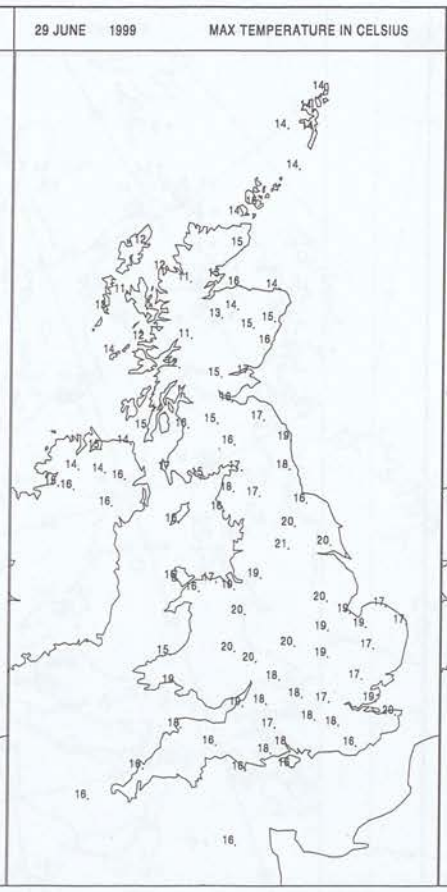

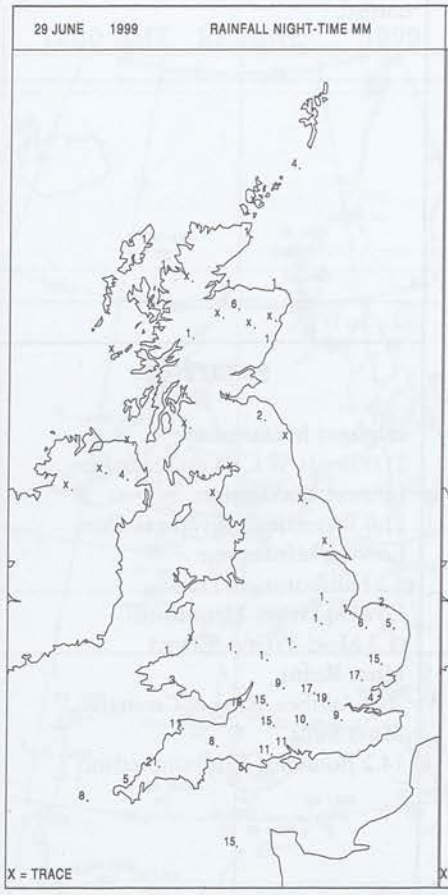

DAILY WEATHER SUMMARY

Crown Copyright 1999, All Rights Reserved

DAILY WEATHER SUMMARY

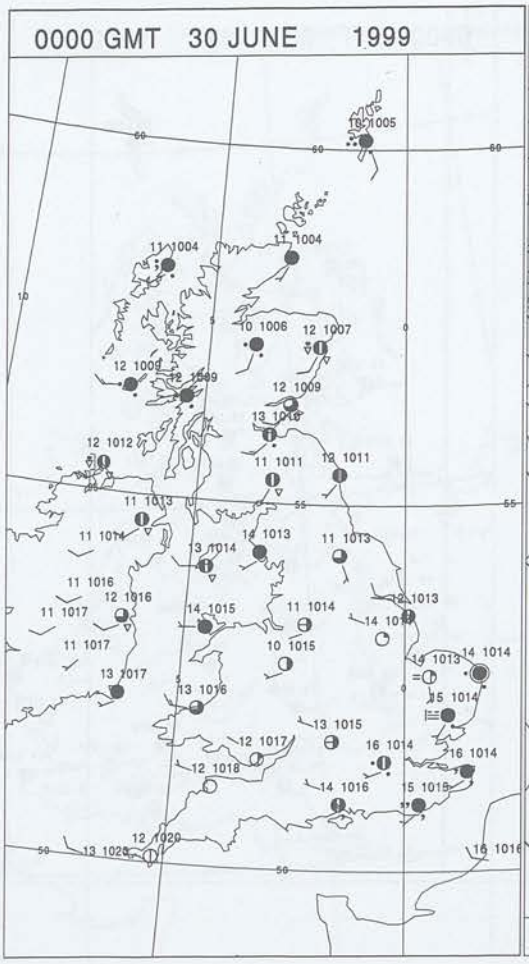



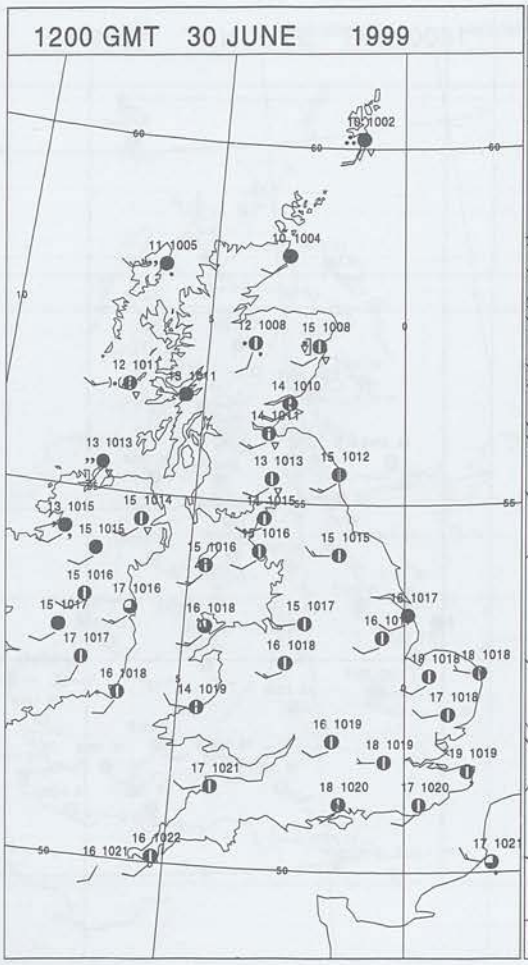

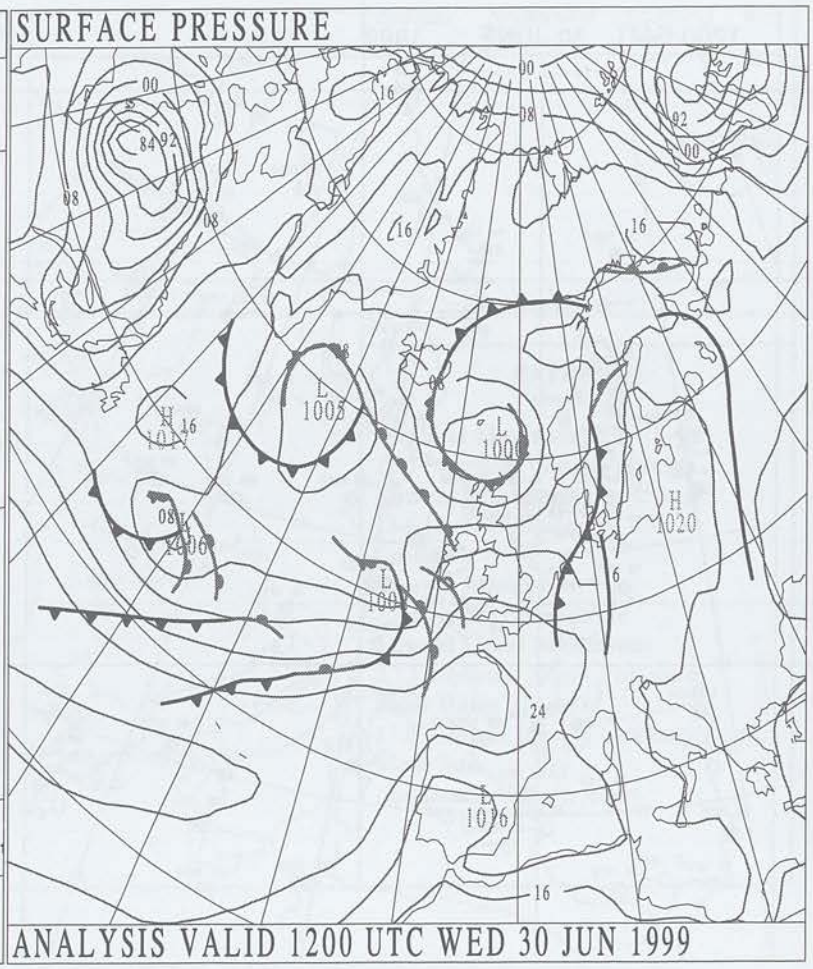

Crown Copyright 1999, All Rights Reserved

SURFACE REPORTS

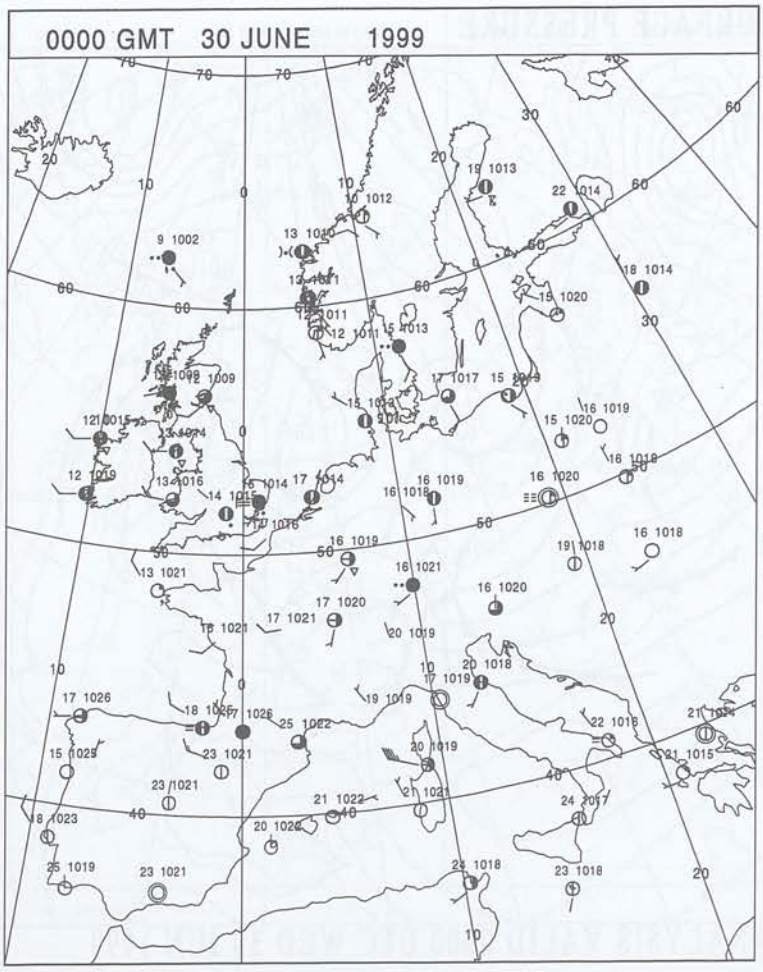

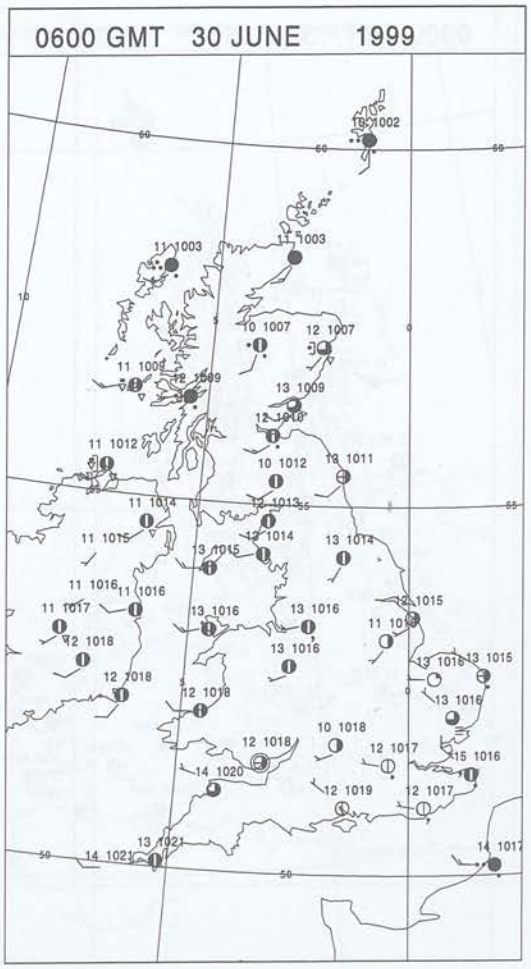

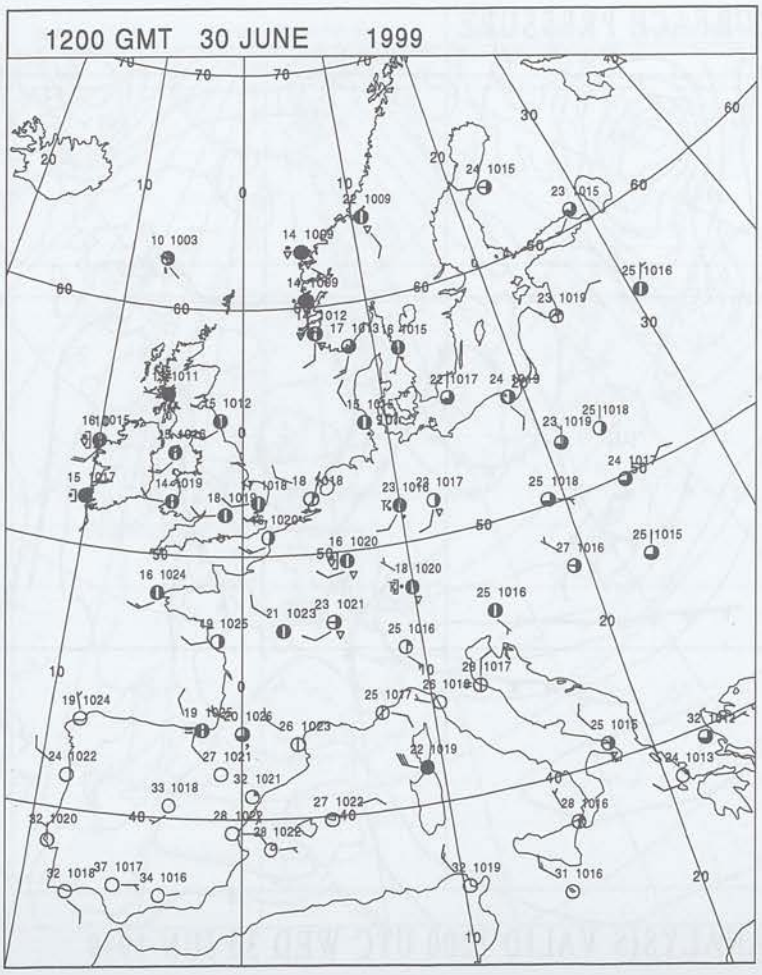

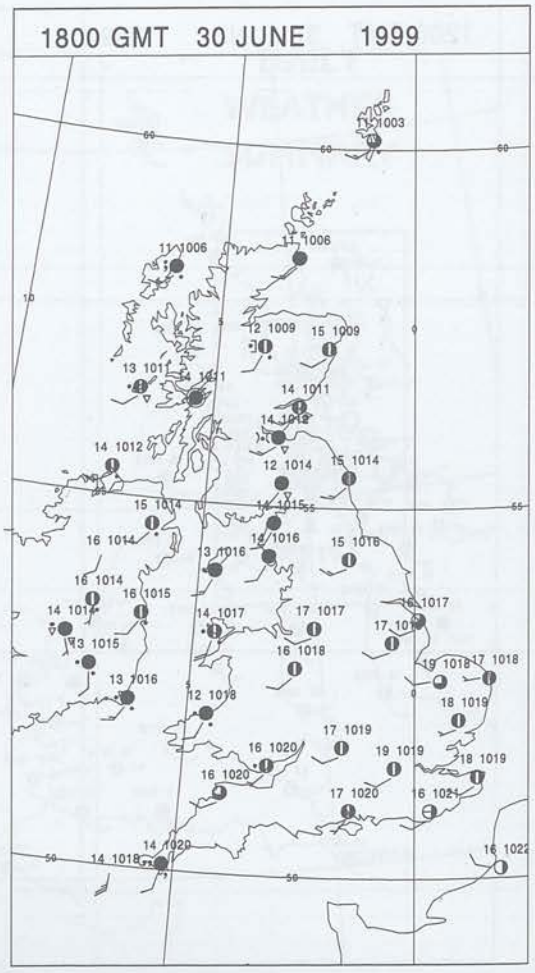

Crown Copyright 1999, All Rights Reserved

SIGNIFICANT WEATHER

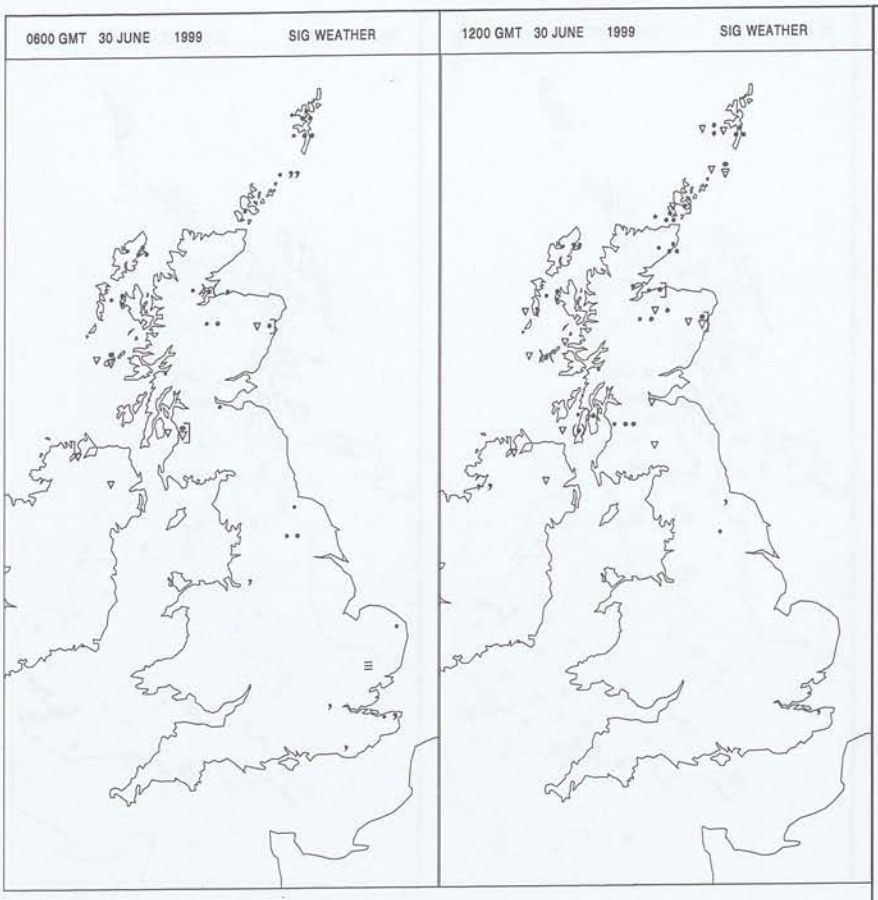

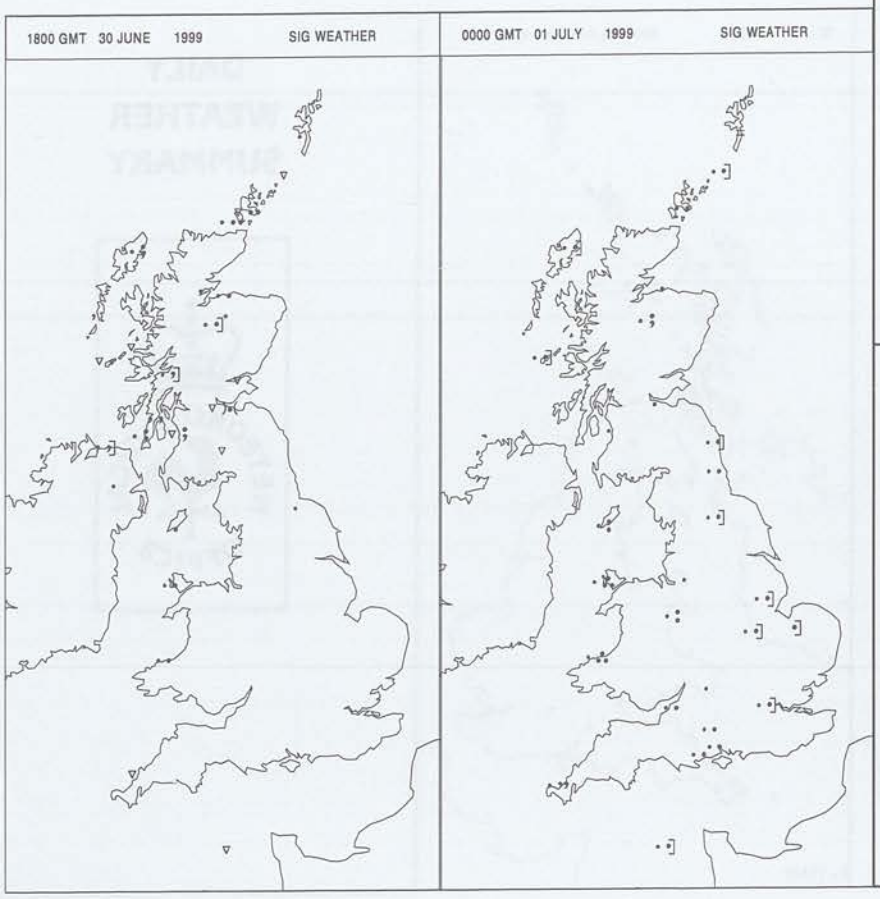

Summary of UK weather for Wednesday 30 June 1999

Scotland had a cloudy night. The north and west had rain, moderate in places. Northern Ireland, the south and east of Scotland stayed largely dry but rather cloudy. Most of England and Wales had variable cloud. The extreme southeast had rain and drizzle at first.

Northern Scotland had a cloudy day with further rain and drizzle, moderate at times, especially in the Northern Isles and in northwest Highland. The south and east was rather cloudy but mostly dry. By evening the heaviest rain had cleared the north, leaving rain and drizzle chiefly in the west and south. Northern Ireland was cloudy with just a few outbreaks of rain, mostly in the north.

England and Wales had a largely sunny morning although cloud was variable. Most places clouded over, but there were further bright or sunny spells. Outbreaks of increasingly patchy rain reached southwest England towards evening and spread to Wales and northwest England, the Midlands, East Anglia and other southern counties. Further rain crossed the southwest later.

Temperatures were mostly close to normal. Northwest Scotland was rather cool.

EXTREMES

Highest Maximum:
20.7 Northolt, Greater London
Lowest Maximum:
11.6 Loch Glascarnoch, Ross & Cromarty
Lowest Minimum:
7.2 Benson, Oxfordshire
Lowest Grass Minimum:
2.7 Dishforth, North Yorkshire
Most Rain:
17.2 Aultbea, Ross & Cromarty
Most Sun:
12.0 Jersey Airport, Jersey

Crown Copyright 1999, All Rights Reserved

Wednesday 30 June 1999

DAILY CLIMATE DATA

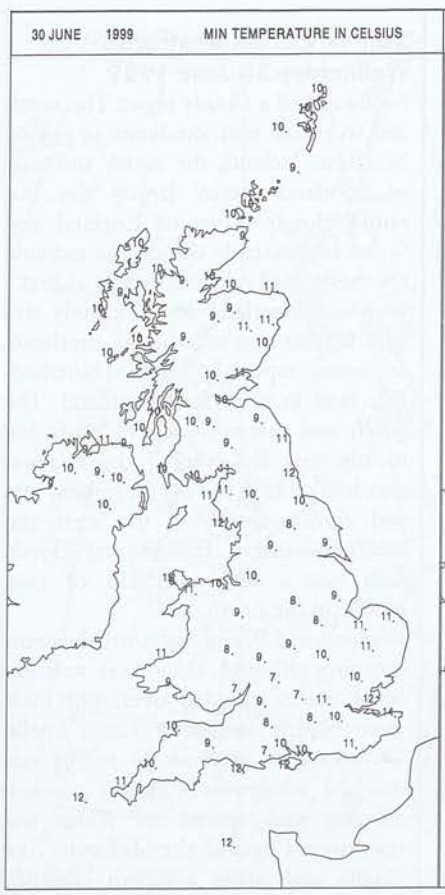

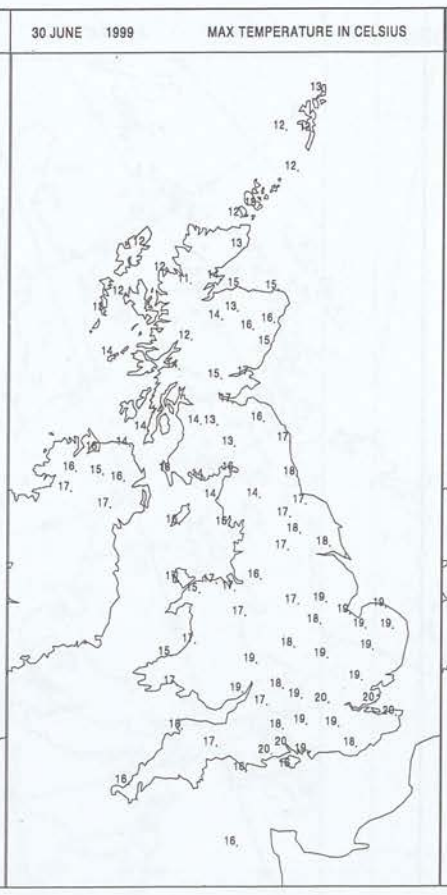

DAILY WEATHER SUMMARY

Crown Copyright 1999, All Rights Reserved

The Met.Office